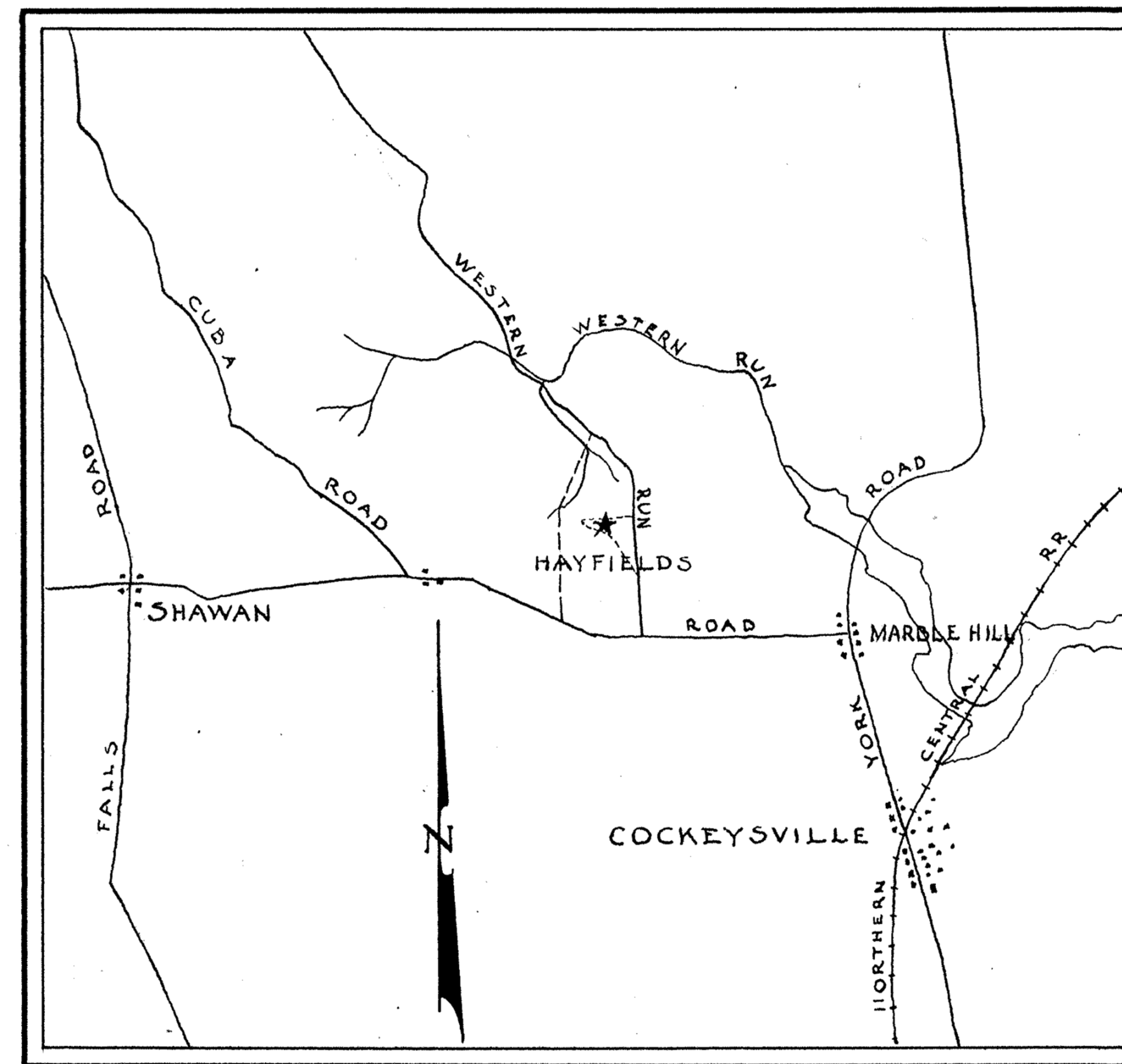


THE FARM BUILDINGS AT HAYFIELDS

NEAR COCKEYSVILLE BALTIMORE COUNTY
MARYLAND

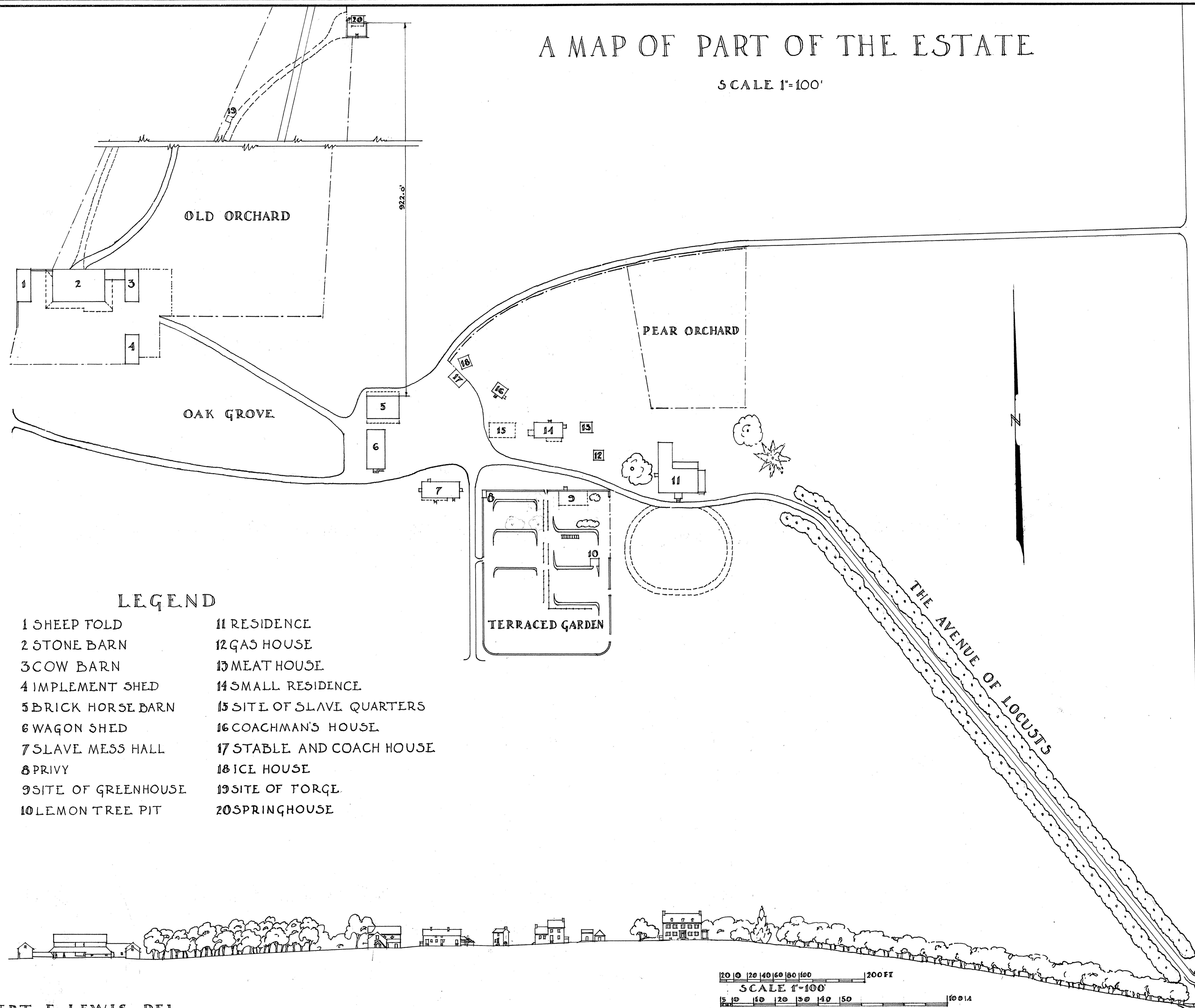


SKETCH MAP

<p>HISTORIC AMERICAN BUILDINGS SURVEY U.S. DEPARTMENT OF THE INTERIOR NATIONAL PARK SERVICE BRANCH OF PLANS AND DESIGN</p>	<p>MEASURED: AUGUST 1936 DRAWN: SEPTEMBER 1936 MEASUREMENTS CHECKED: R. E. LEWIS</p>	<p>DRAWINGS APPROVED: <i>John H. Scarff</i> DRAWINGS APPROVED: <i>Robert E. Lewis</i></p>	<p>ACCEPTED FOR LIBRARY OF CONGRESS: <i>Robert E. Lewis</i></p>	<p>DISTRICT OFFICER. JOHN H. SCARFF DISTRICT OFFICER. CHIEF ARCHITECT. FIELD PARTY ROBERT E. LEWIS</p>	<p>SURVEY NO. MD 15 SHEETS 1-8</p>	<p>INDEX NO. M.D. 3-Cock.V 1-</p>
--	--	---	---	--	--	---

A MAP OF PART OF THE ESTATE

SCALE 1"=100'



LEGEND

- | | |
|----------------------|---------------------------|
| 1 SHEEP FOLD | 11 RESIDENCE |
| 2 STONE BARN | 12 GAS HOUSE |
| 3 COW BARN | 13 MEAT HOUSE |
| 4 IMPLEMENT SHED | 14 SMALL RESIDENCE |
| 5 BRICK HORSE BARN | 15 SITE OF SLAVE QUARTERS |
| 6 WAGON SHED | 16 COACHMAN'S HOUSE |
| 7 SLAVE MESS HALL | 17 STABLE AND COACH HOUSE |
| 8 PRIVY | 18 ICE HOUSE |
| 9 SITE OF GREENHOUSE | 19 SITE OF FORGE |
| 10 LEMON TREE PIT | 20 SPRINGHOUSE |

ROBERT E. LEWIS DEL.

WORKS PROGRESS ADMINISTRATION
OFFICIAL PROJECT NO. 265-6907
UNDER DIRECTION OF UNITED STATES DEPARTMENT OF THE INTERIOR
NATIONAL PARK SERVICE, BRANCH OF PLANS AND DESIGN

NAME OF STRUCTURE
THE FARM BUILDINGS AT HAYFIELDS
NEAR COCKEYSVILLE BALTIMORE COUNTY MARYLAND



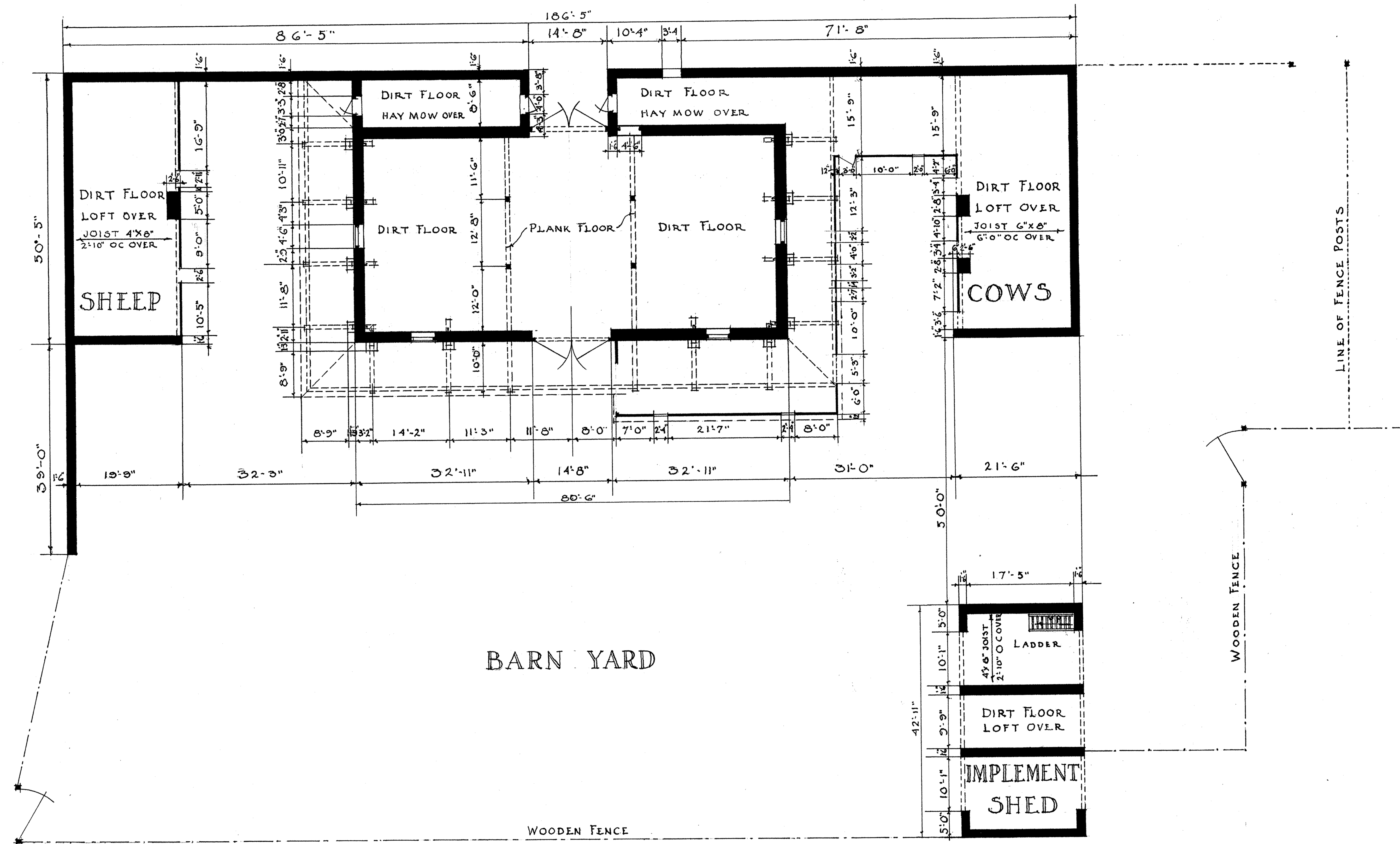
SURVEY NO.
MD15

HISTORIC AMERICAN
BUILDINGS SURVEY
SHEET 1 OF 8 SHEETS

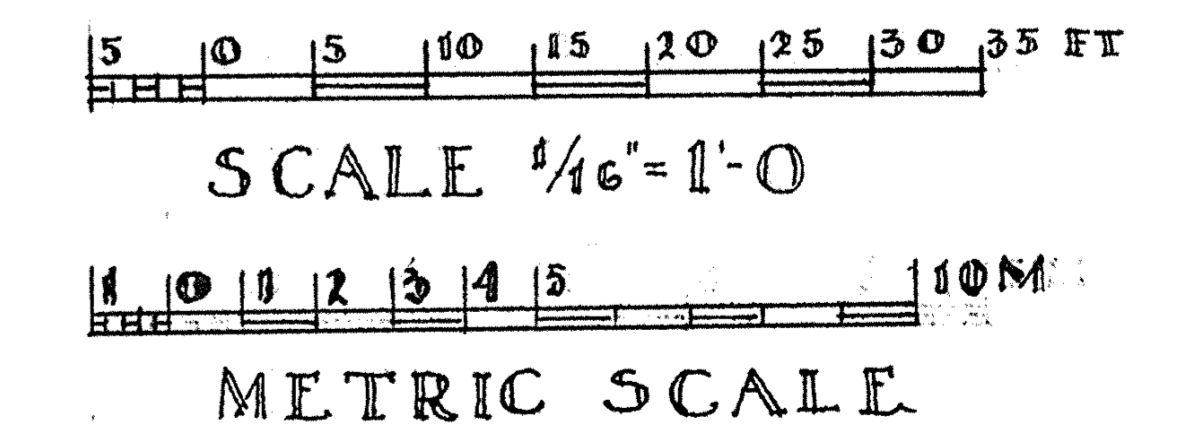
LIBRARY OF CONGRESS
INDEX NUMBER

THE BIG BARN GROUP

SCALE 1/16"=1'-0"



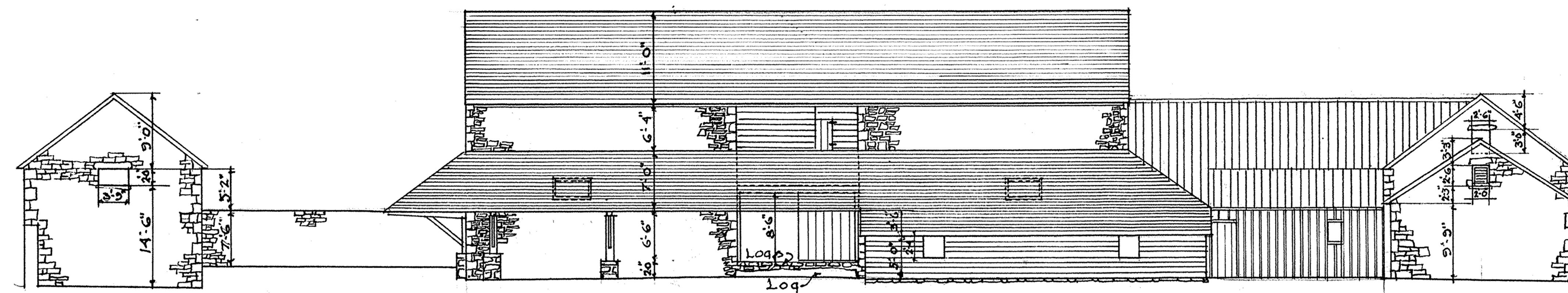
ROBERT E. LEWIS DEL.



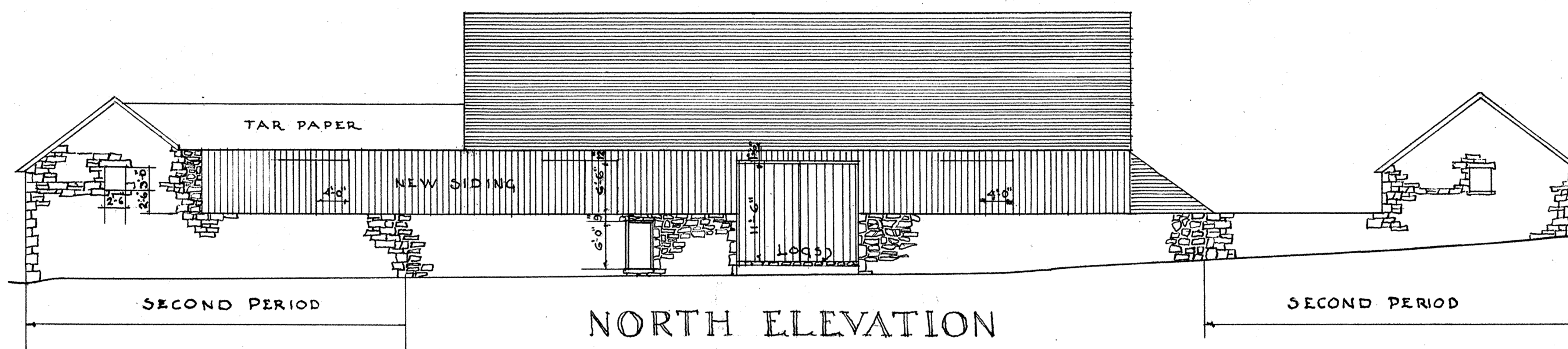
<p>WORKS PROGRESS ADMINISTRATION OFFICIAL PROJECT N° 265-6907 UNDER DIRECTION OF UNITED STATES DEPARTMENT OF THE INTERIOR NATIONAL PARK SERVICE, BRANCH OF PLANS AND DESIGN</p>	<p>NAME OF STRUCTURE THE FARM BUILDINGS AT HAYFIELDS NEAR COCKEYSVILLE BALTIMORE COUNTY MARYLAND</p>		<p>SURVEY NO. MD15</p>	<p>HISTORIC AMERICAN BUILDINGS SURVEY SHEET 2 OF 3 SHEETS</p>	<p>LIBRARY OF CONGRESS INDEX NUMBER</p>
---	---	--	-----------------------------------	---	---

THE BIG BARN GROUP

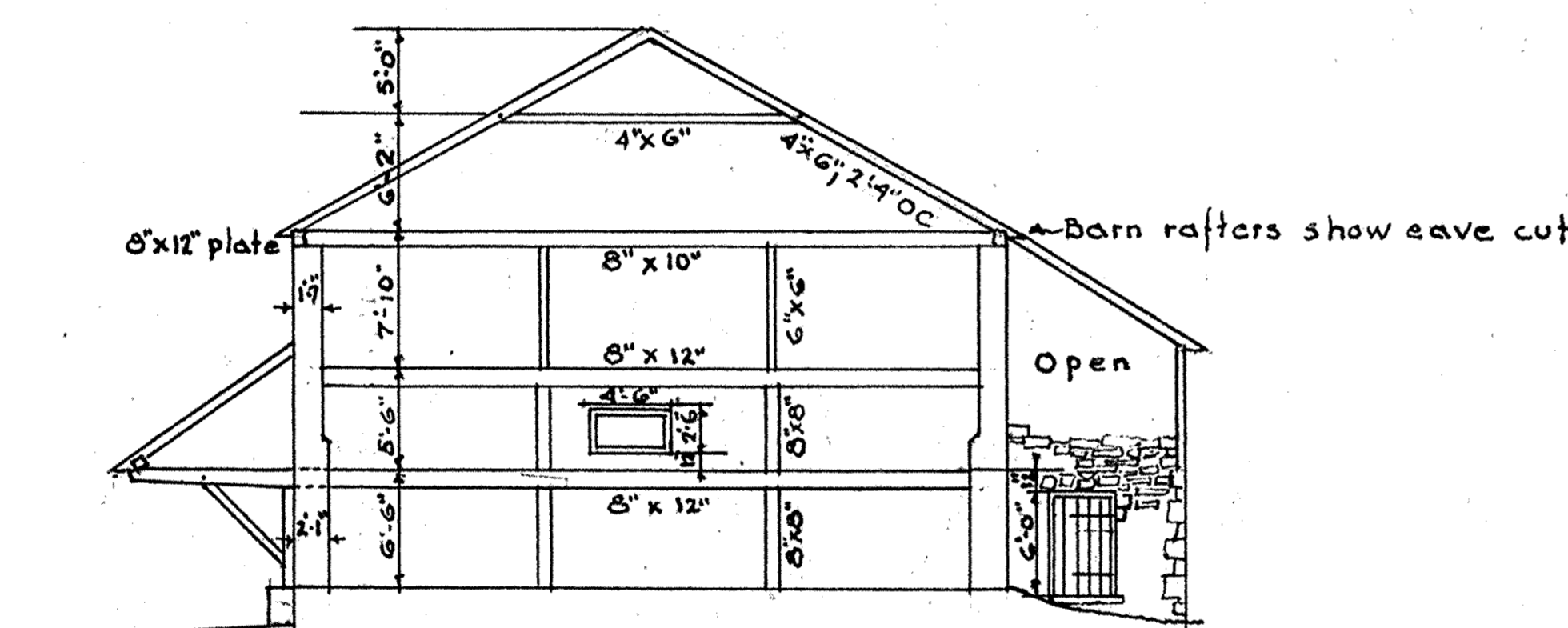
SCALE 1/16" = 1'-0"



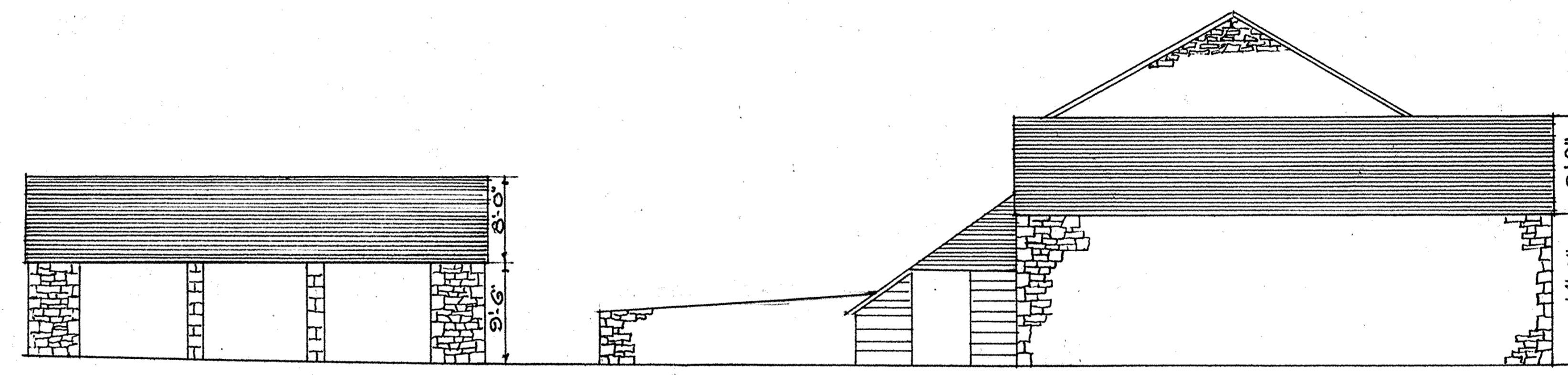
SOUTH ELEVATION



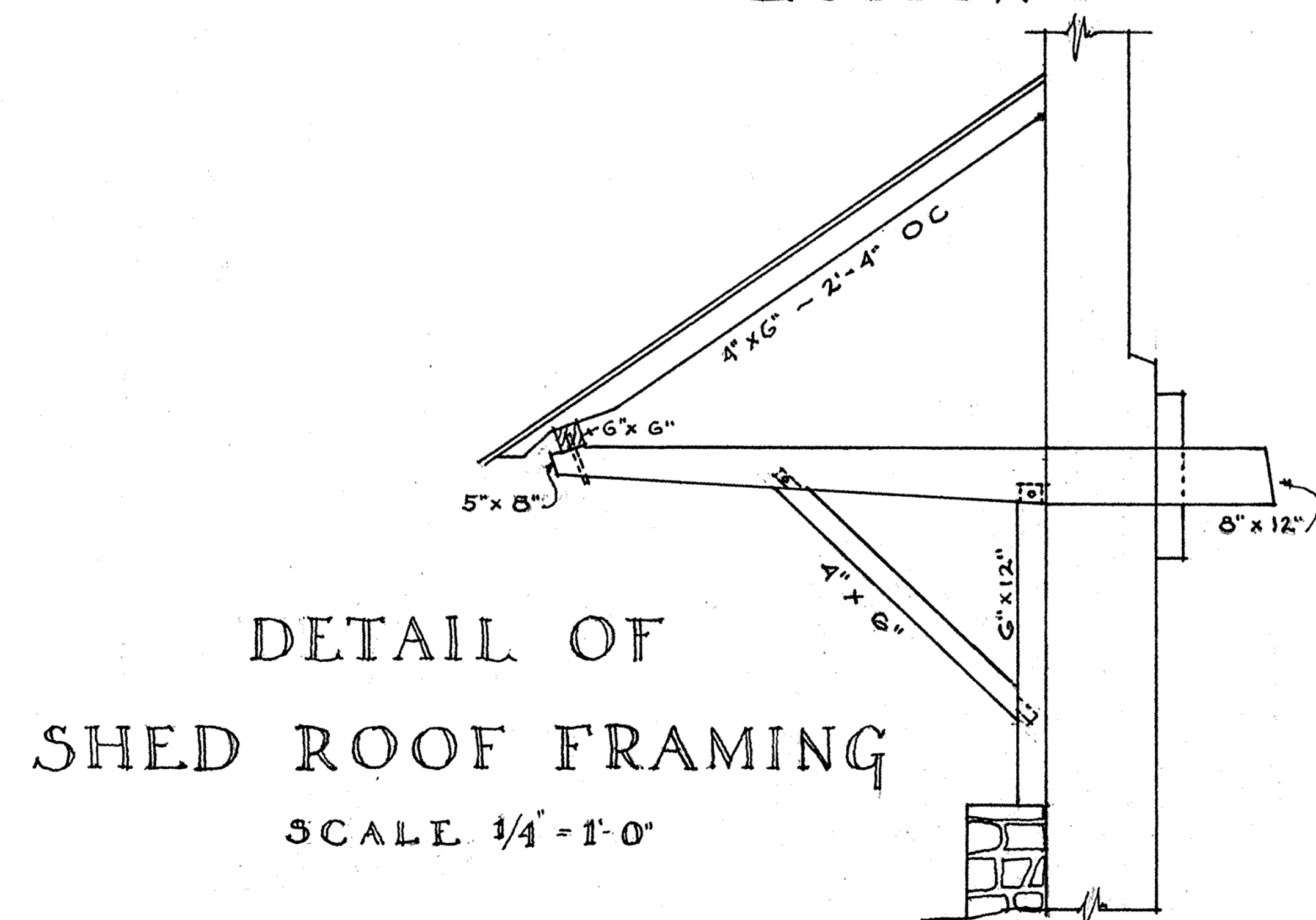
NORTH ELEVATION



SECTION

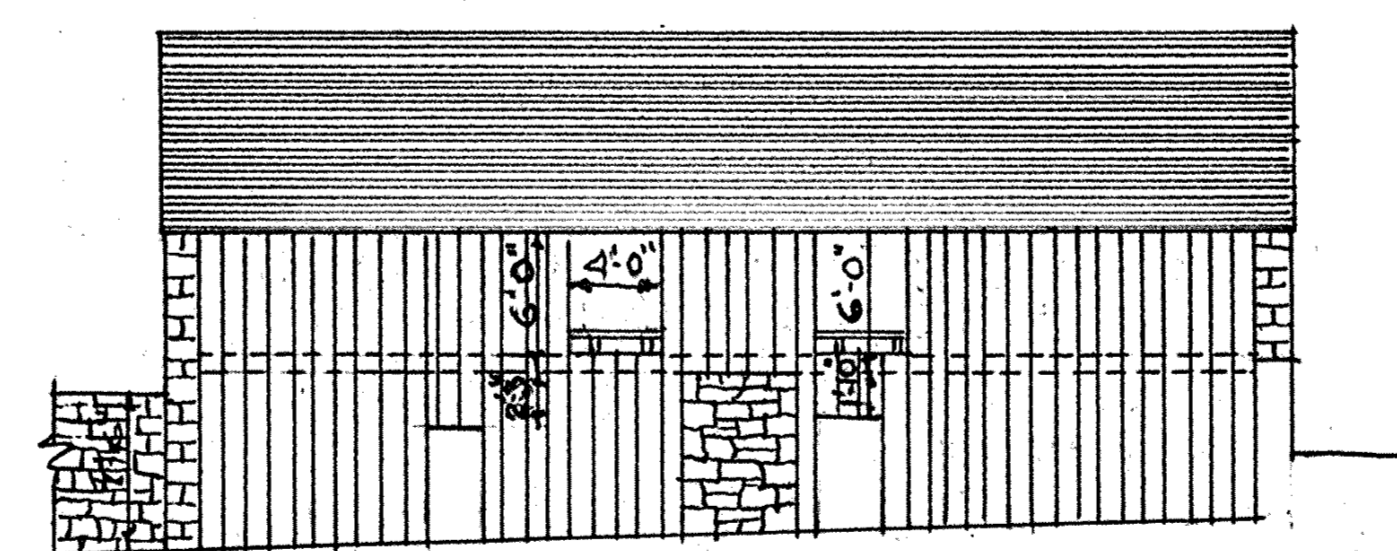


EAST ELEVATION ~ WEST ELEVATION REVERSED



ROBERT E. LEWIS DEL.

WEST ELEVATION OF EAST WING



EAST ELEVATION OF WEST WING

NOTES

THESE BUILDINGS ARE OF THE SECOND PERIOD EXCEPT THE BIG BARN WHICH IS OF THE FIRST PERIOD ~ ALL ROOFS ARE WOOD SHINGLE FIVE INCHES TO THE WEATHER ~ ALL WOODWORK & FRAMING ARE OAK ~ THE FRAME ENCLOSURE AND EXTENSIONS OF THE SHED ROOF ARE LATER

1 5 10 15 20 25 30 FT

SCALE 1/16" = 1'-0"

1 2 3 4 5 10 FT

SCALE 1/4" = 1'-0"

METRIC SCALE

WORKS PROGRESS ADMINISTRATION
OFFICIAL PROJECT N°265-6907
UNDER DIRECTION OF UNITED STATES DEPARTMENT OF THE INTERIOR
NATIONAL PARK SERVICE, BRANCH OF PLANS AND DESIGN

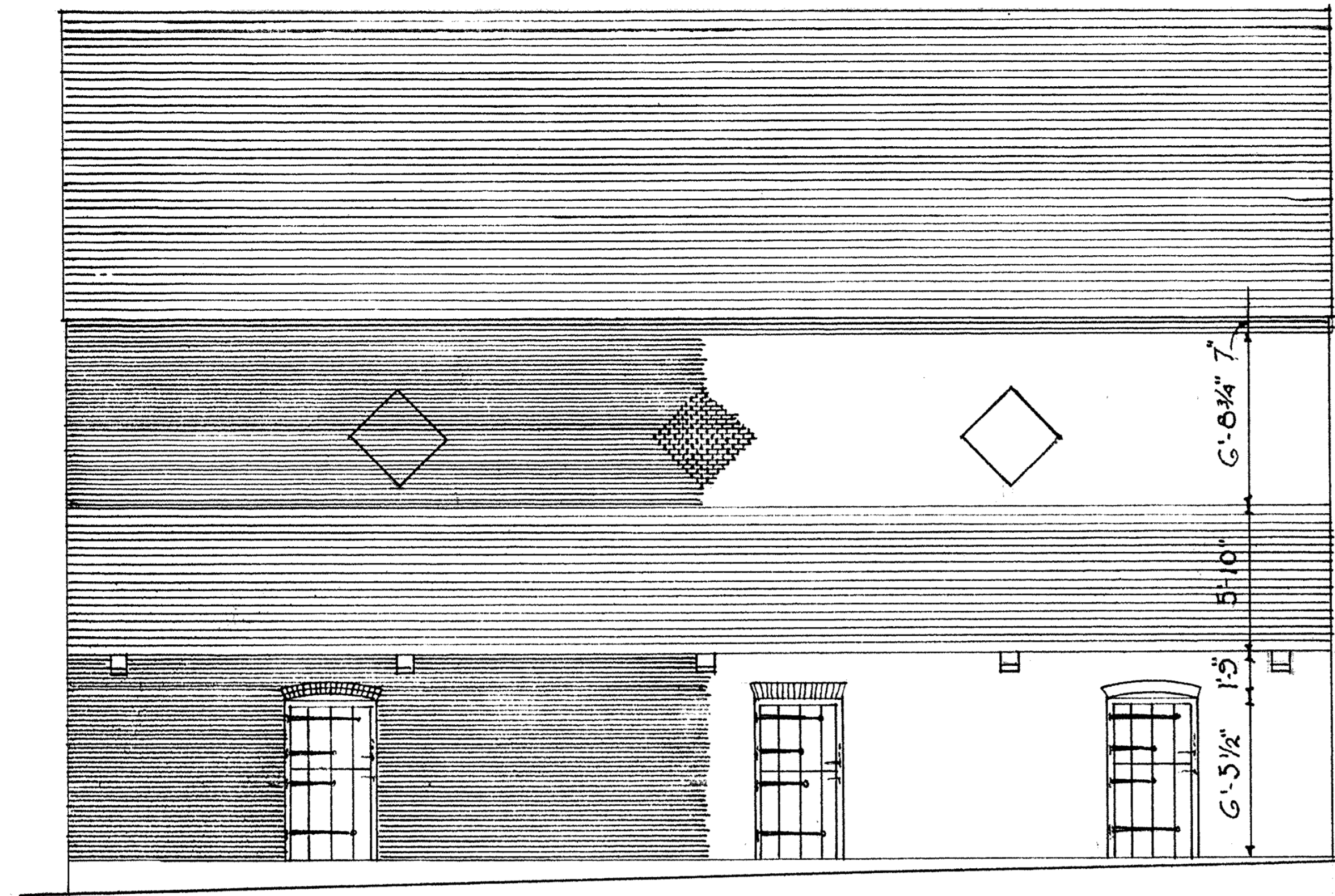
NAME OF STRUCTURE
THE FARM BUILDINGS AT HAYFIELDS
NEAR COCKEYSVILLE BALTIMORE COUNTY MARYLAND



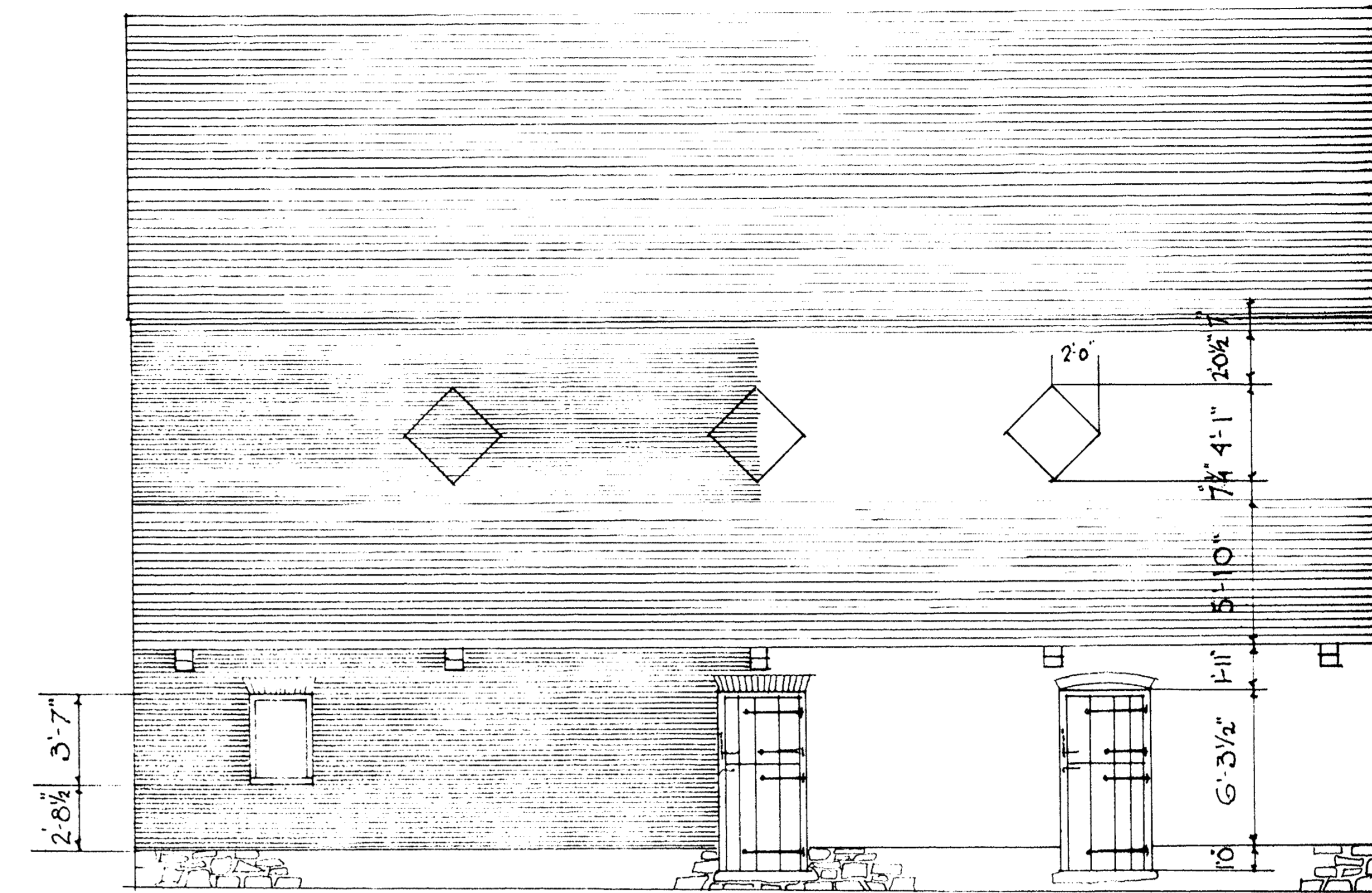
SURVEY NO.
MD15

HISTORIC AMERICAN
BUILDINGS SURVEY
SHEET 3 OF 8 SHEETS

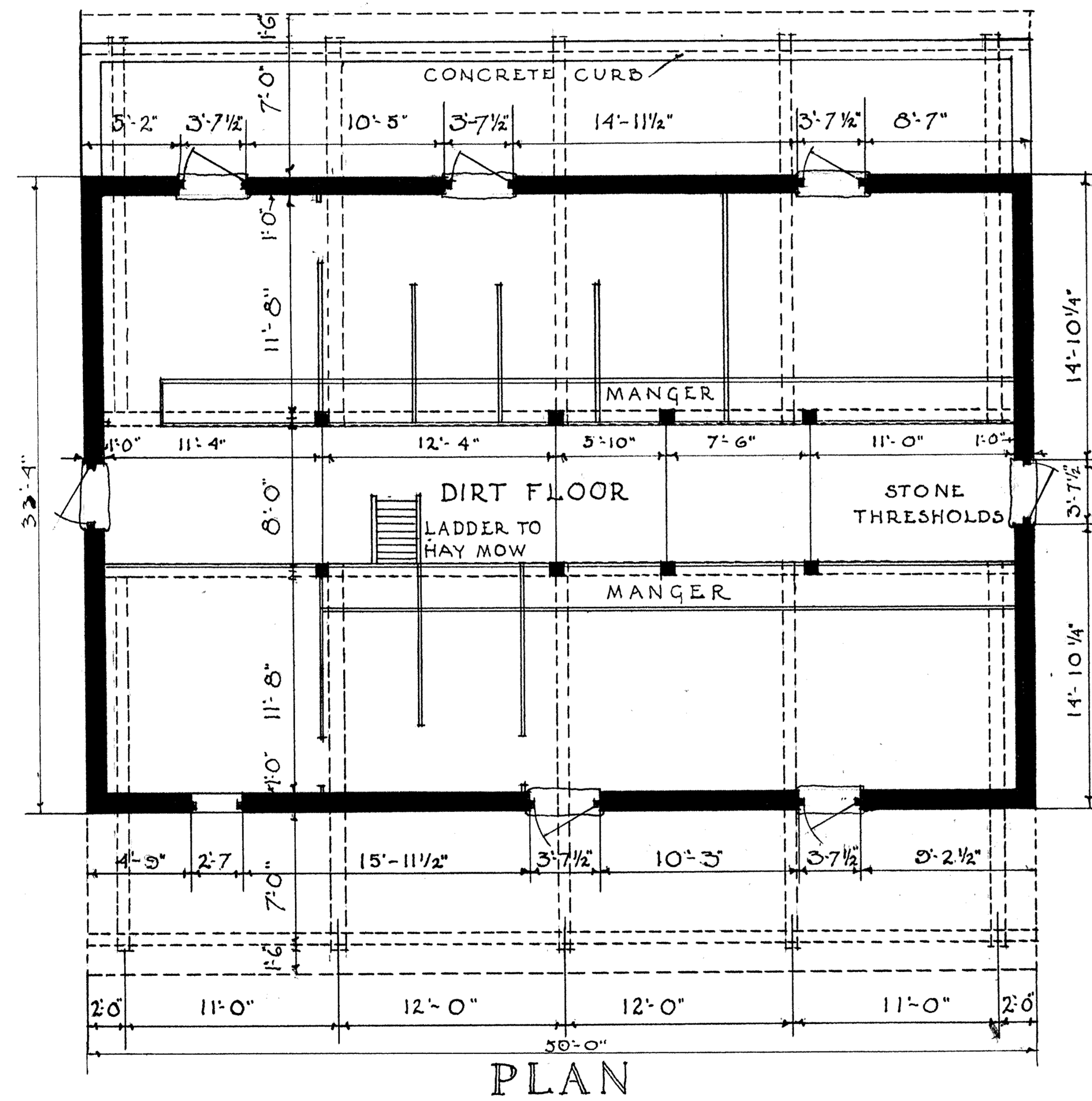
LIBRARY OF CONGRESS
INDEX NUMBER



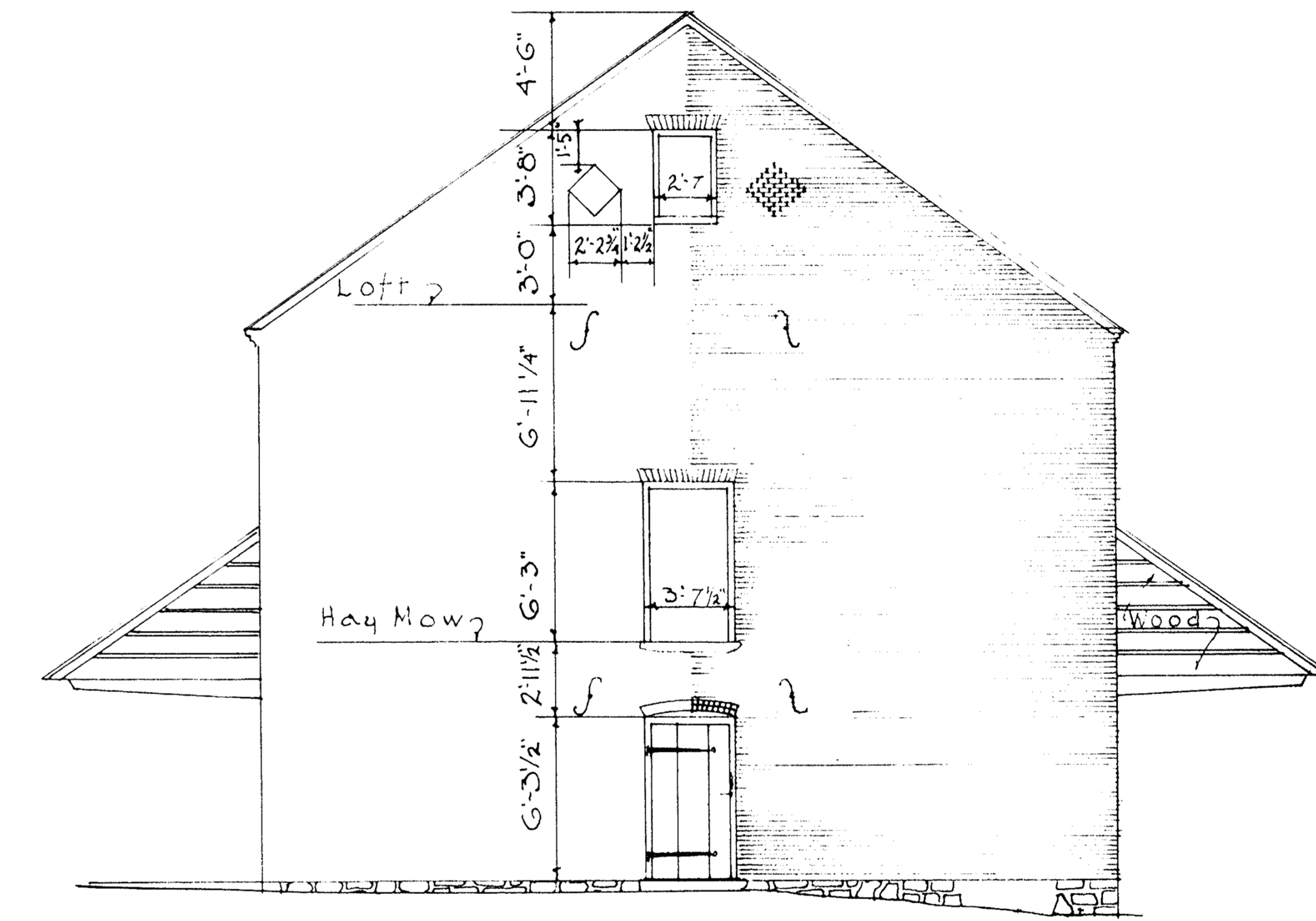
SOUTH ELEVATION



NORTH ELEVATION



PLAN



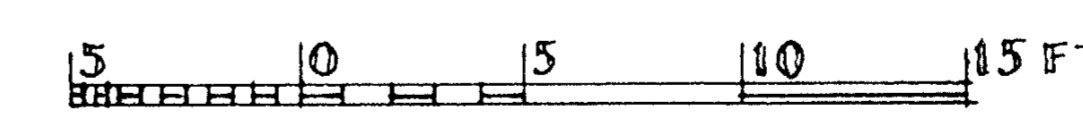
EAST & WEST ELEVATIONS

THE BRICK HORSE BARN

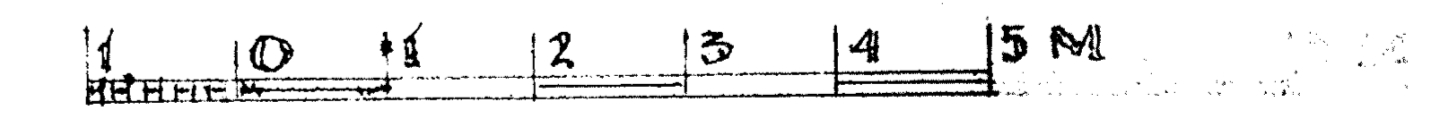
SCALE 1/8" = 1'-0"

NOTES

THE STONEMWORK OF THE FOUNDATION IS THE SAME AS THAT IN BUILDINGS OF THE FIRST PERIOD ~ THE BRICK IS SOFT SALMON WITH OCCASIONAL FIRE MARKS 2"x8"x3 7/8" IN SIZE LAID AMERICAN BOND WITH AN 1/2" JOINT ~ THE BRICK CORNICE IS IDENTICAL TO THAT ON THE PRIVY ~ ALL ROWLOCK ARCHES OVER OPENINGS SHOW LATER MORTAR FLAT ARCHES ARE ORIGINAL ~ THE ROOFS ARE WOOD SHINGLE 5" TO THE WEATHER ~ THE WOODWORK AND FRAMING ARE OAK ~ THE VENTILATORS ARE LAID IN HEADERS ~



SCALE 1/8" = 1'-0"



METRIC SCALE

ROBERT E. LEWIS DEL.

WORKS PROGRESS ADMINISTRATION
OFFICIAL PROJECT N° 265-6007
UNDER DIRECTION OF UNITED STATES DEPARTMENT OF THE INTERIOR
NATIONAL PARK SERVICE, BRANCH OF PLANS AND DESIGN

NAME OF STRUCTURE
THE FARM BUILDINGS AT HAYFIELDS
NEAR COCKEYSVILLE BALTIMORE COUNTY MARYLAND

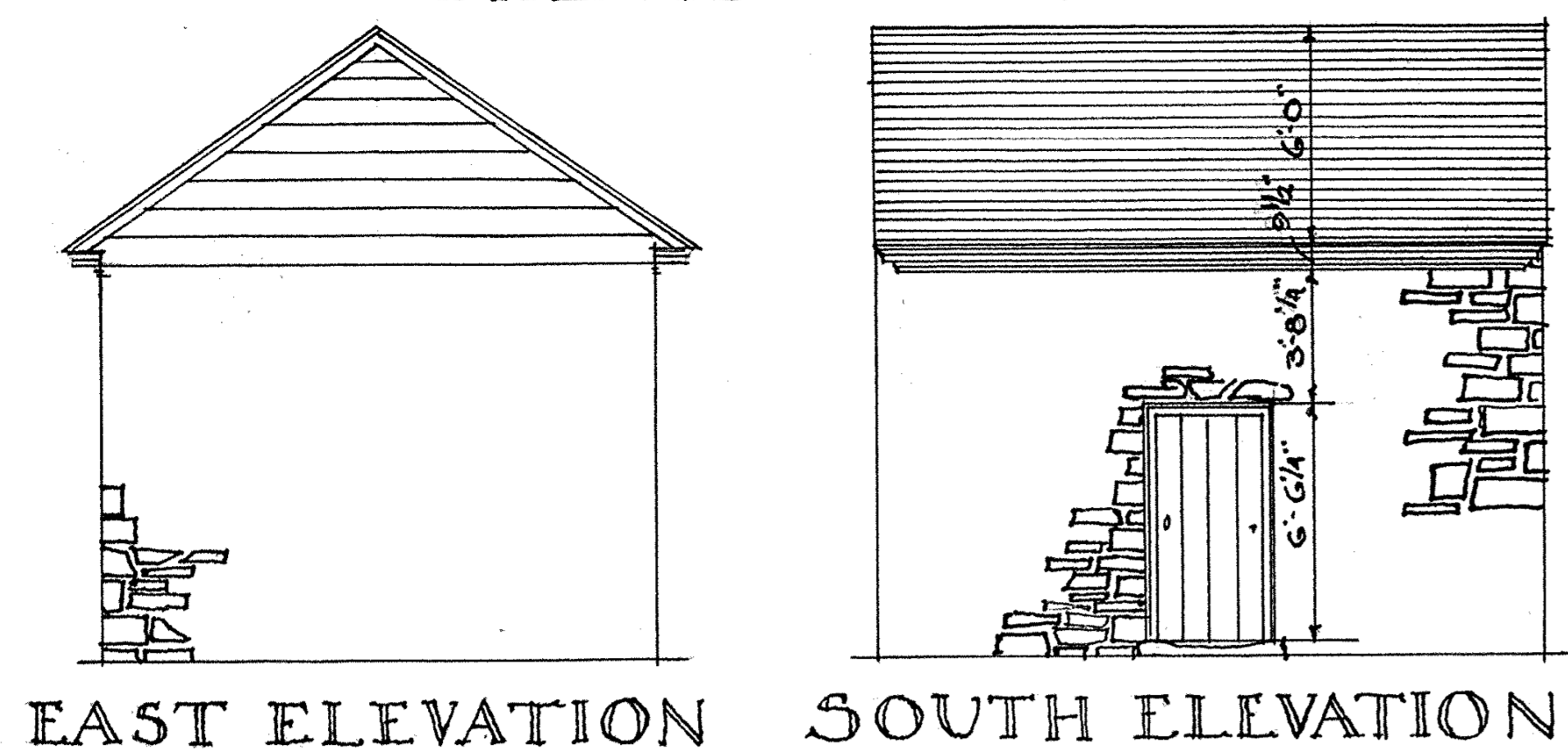


SURVEY NO.
MD 15

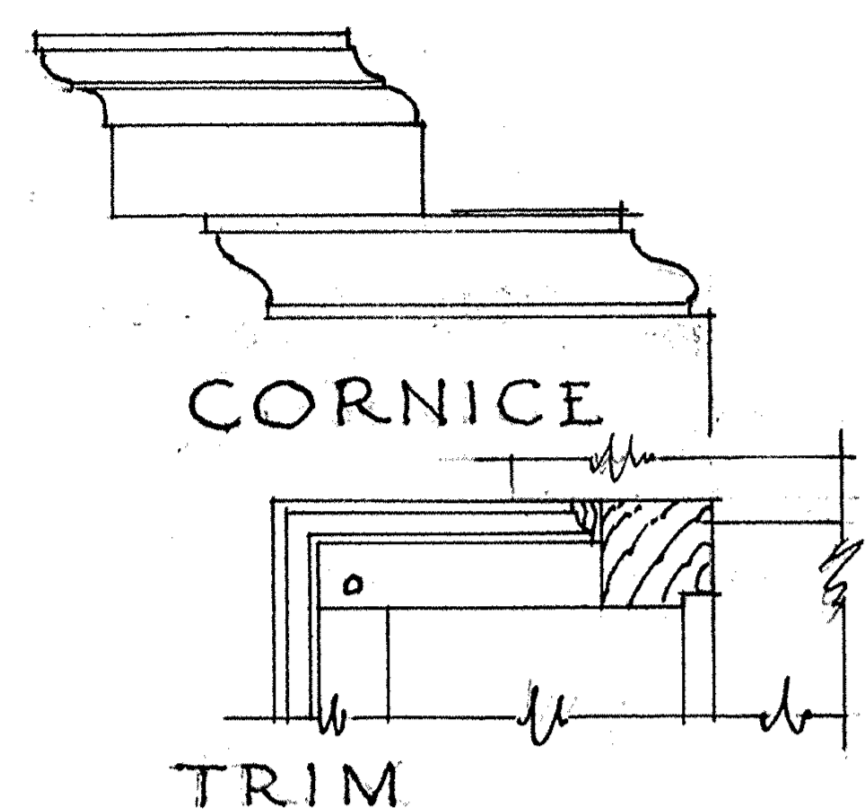
HISTORIC AMERICAN
BUILDINGS SURVEY
SHEET 4 OF 8 SHEETS

LIBRARY OF CONGRESS
INDEX NUMBER

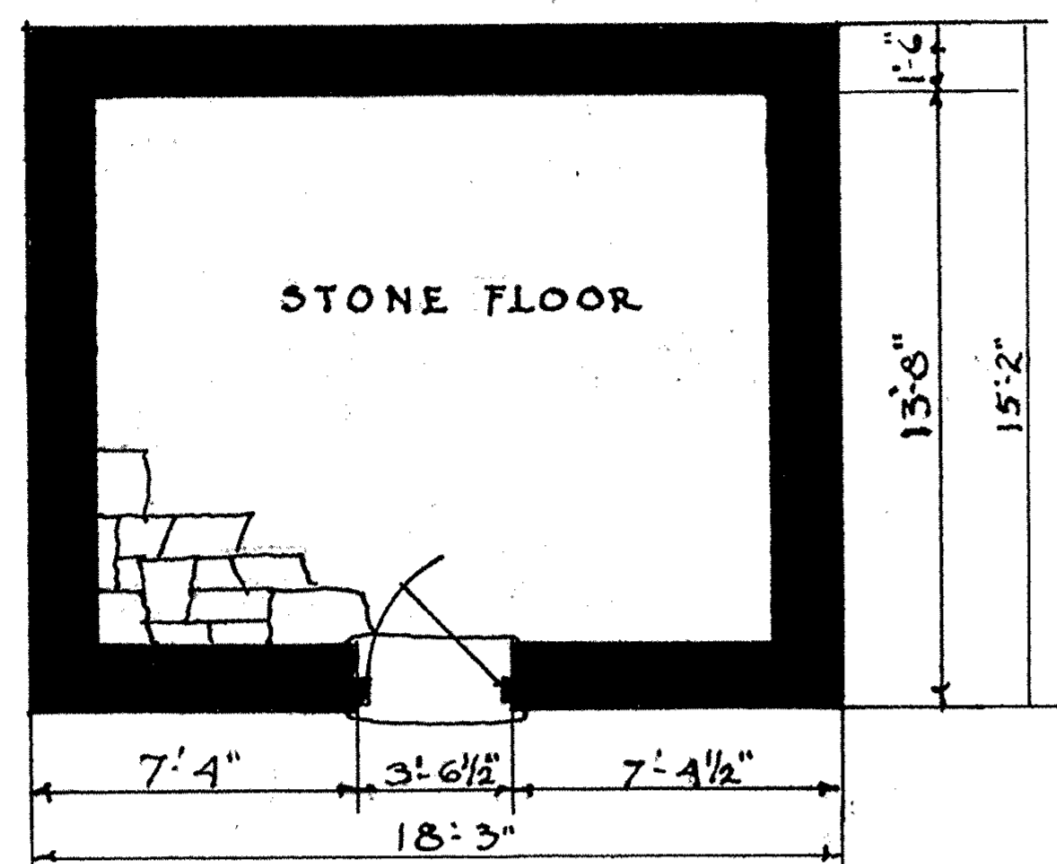
THE MEAT HOUSE



EAST ELEVATION SOUTH ELEVATION



CORNICE
TRIM



STONE FLOOR

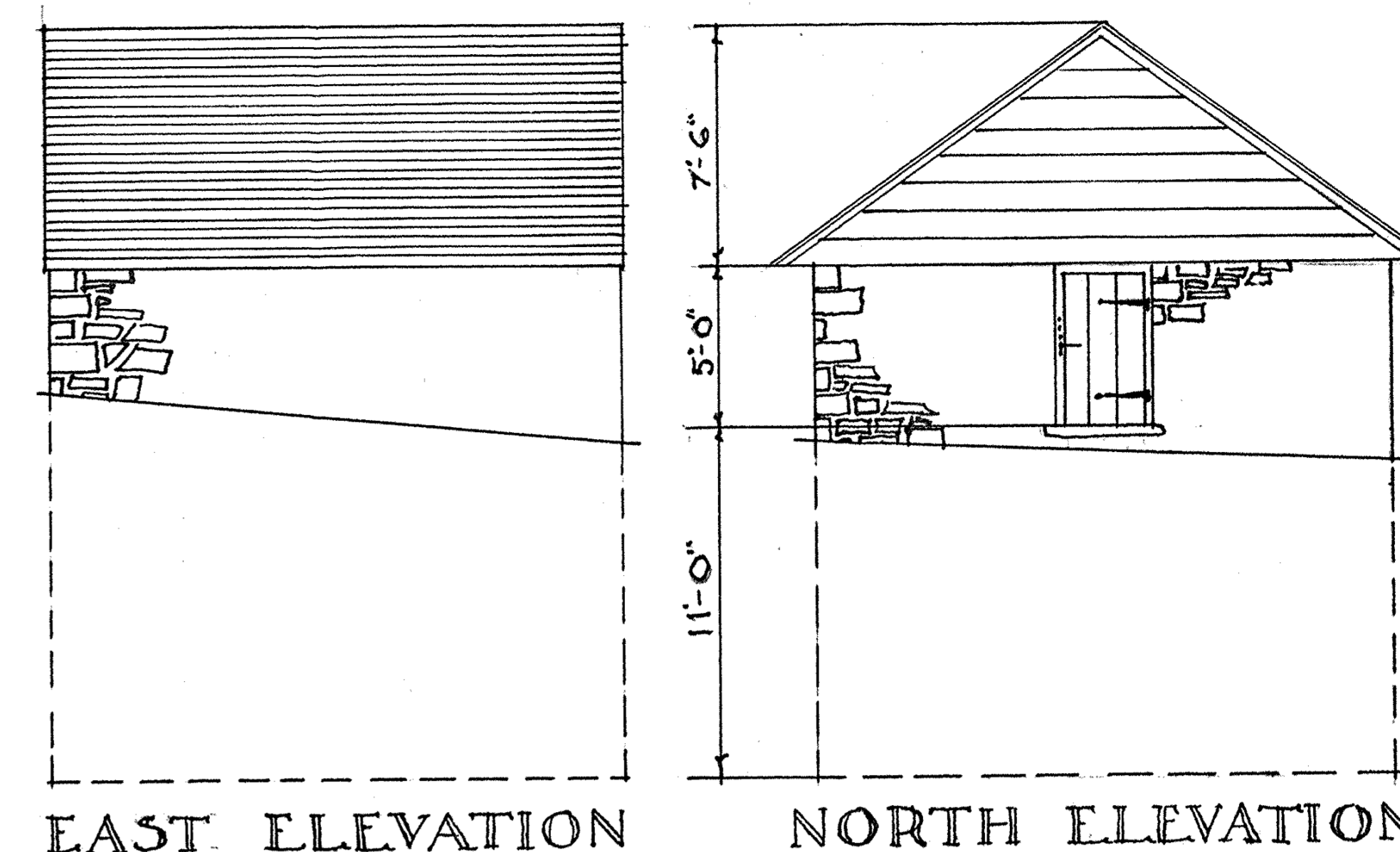
THE SMALL FARM
DEPENDENCIES

OF THE FIRST PERIOD

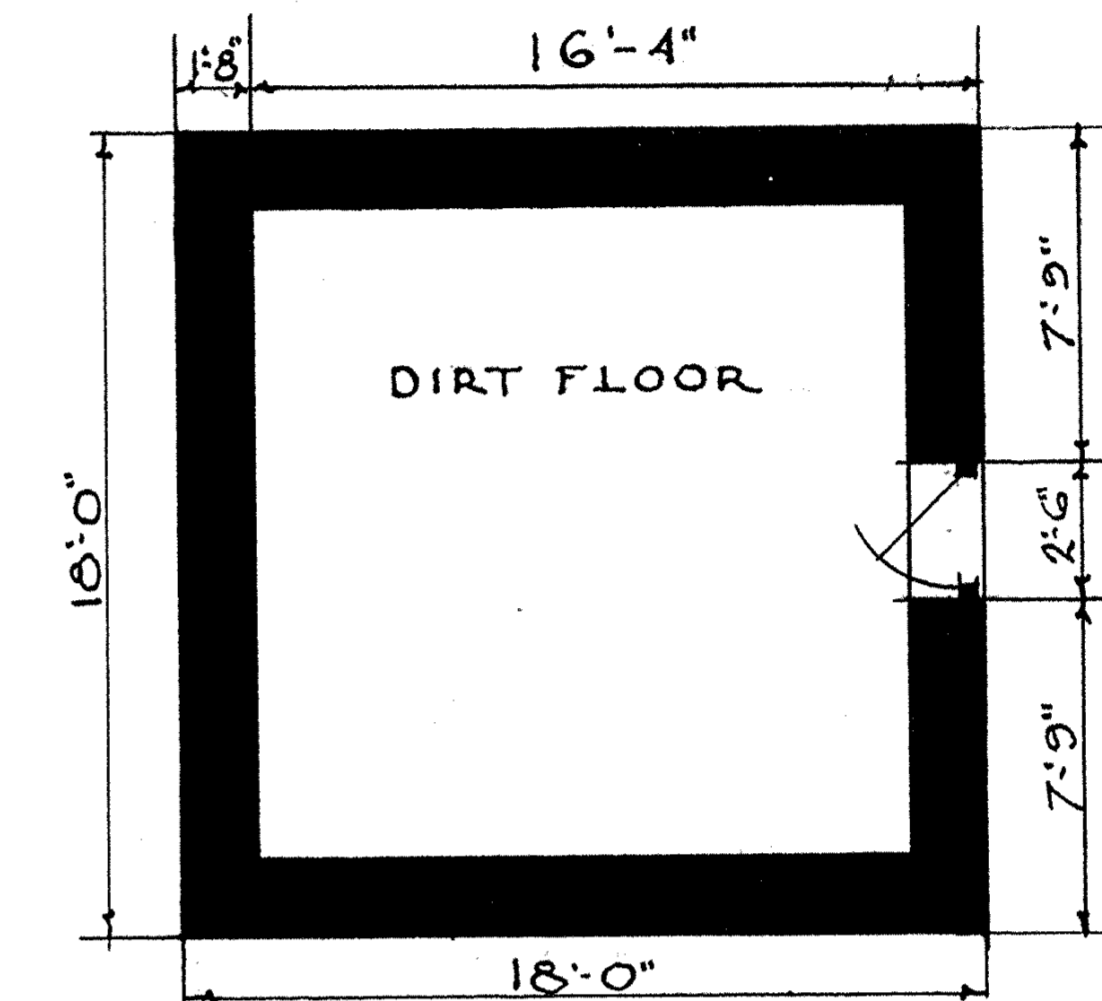
SCALE 1/8" = 1'-0"

STONEMWORK IS OF RUST COLOURED
LIMESTONE LAID ON ITS NATURAL BED
WITH WIDE JOINTS- ALL ROOFS ARE WOOD
SHINGLES FIVE INCHES TO WEATHER
ALL DETAILS ARE AT THE SCALE 1'-1'-0"

THE ICE HOUSE

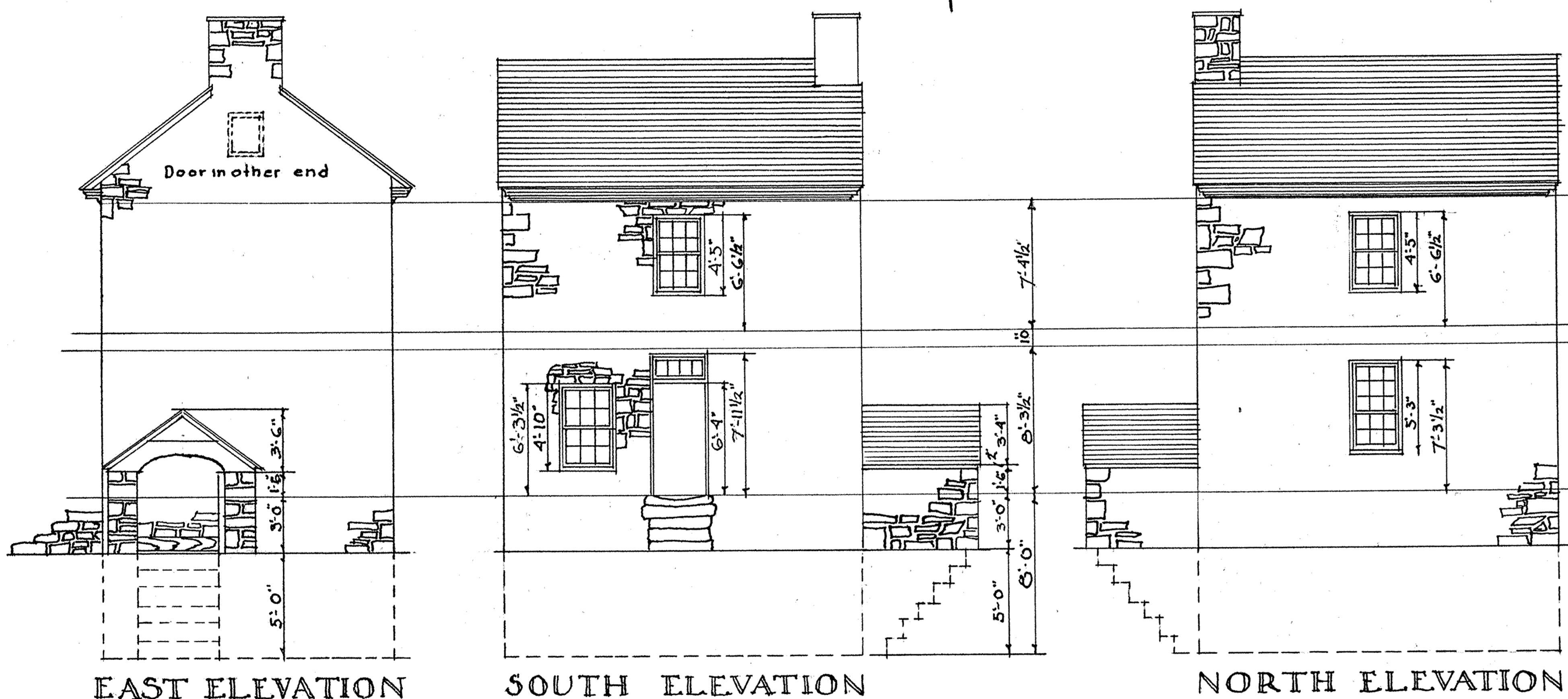


EAST ELEVATION NORTH ELEVATION

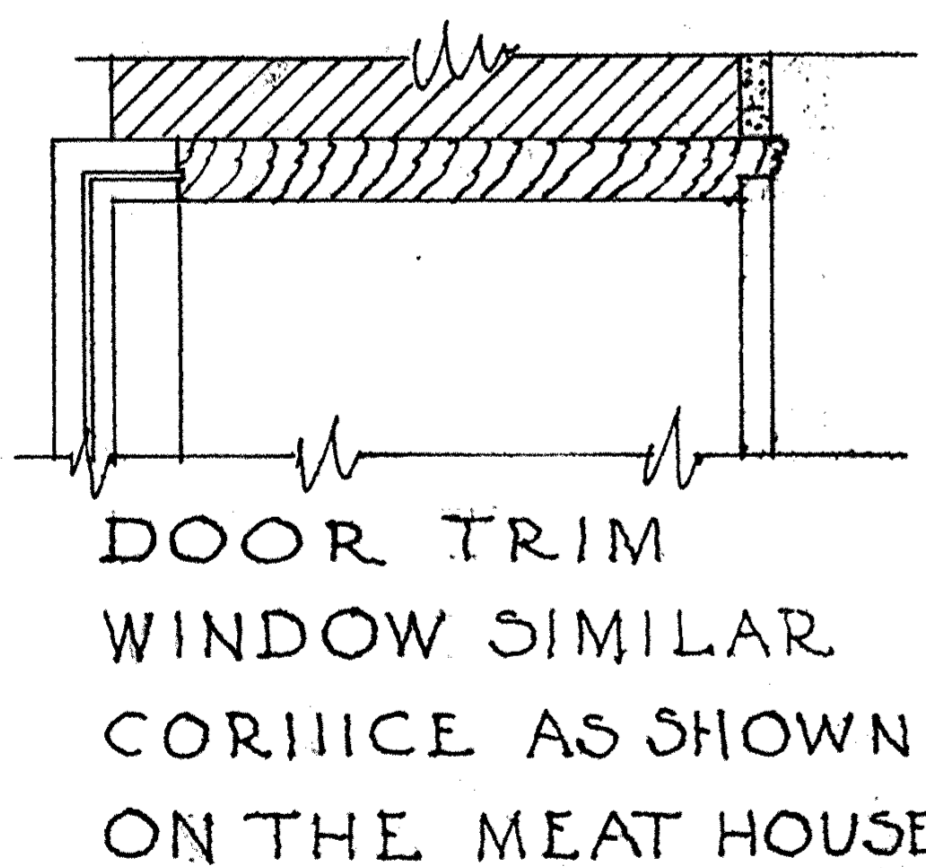


DIRT FLOOR

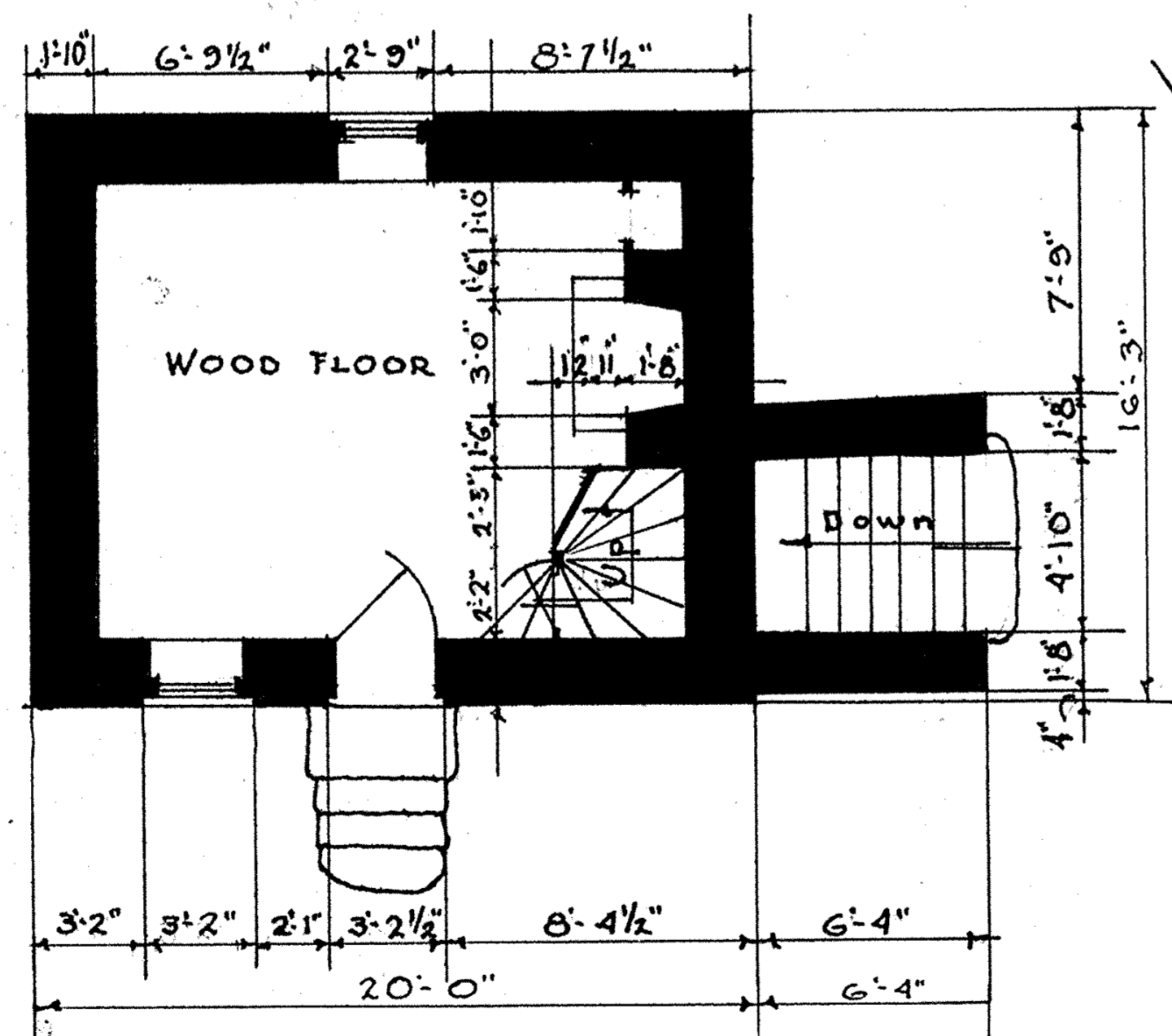
THE COACHMAN'S HOUSE



EAST ELEVATION SOUTH ELEVATION NORTH ELEVATION

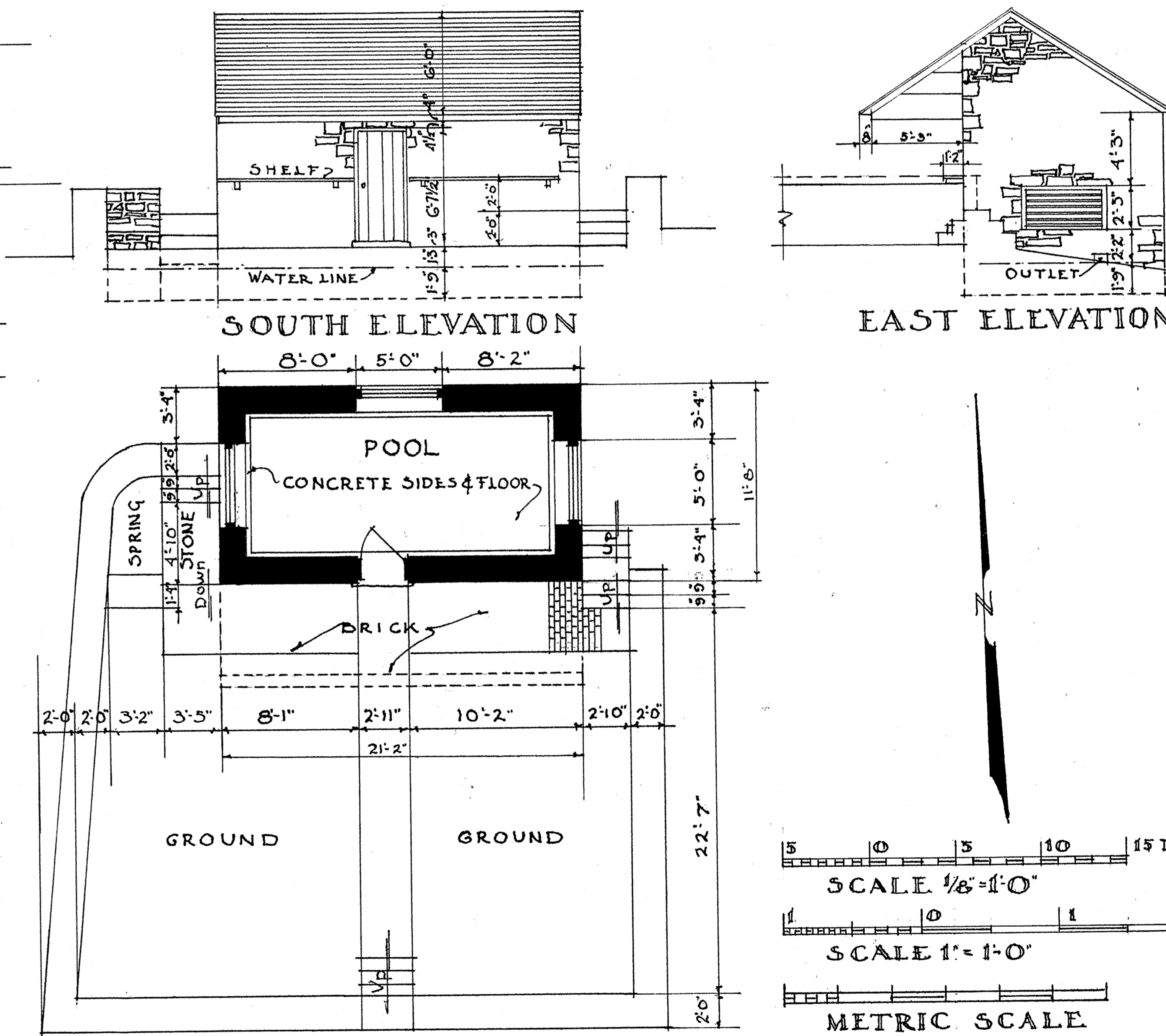


DOOR TRIM
WINDOW SIMILAR
CORNICIE AS SHOWN
ON THE MEAT HOUSE



WOOD FLOOR

THE SPRINGHOUSE



SOUTH ELEVATION

POOL
CONCRETE SIDES & FLOOR

EAST ELEVATION

ROBERT E. LEWIS DEL.

WORKS PROGRESS ADMINISTRATION
OFFICIAL PROJECT NO 265-6907
UNDER DIRECTION OF UNITED STATES DEPARTMENT OF THE INTERIOR
NATIONAL PARK SERVICE, BRANCH OF PLANS AND DESIGN

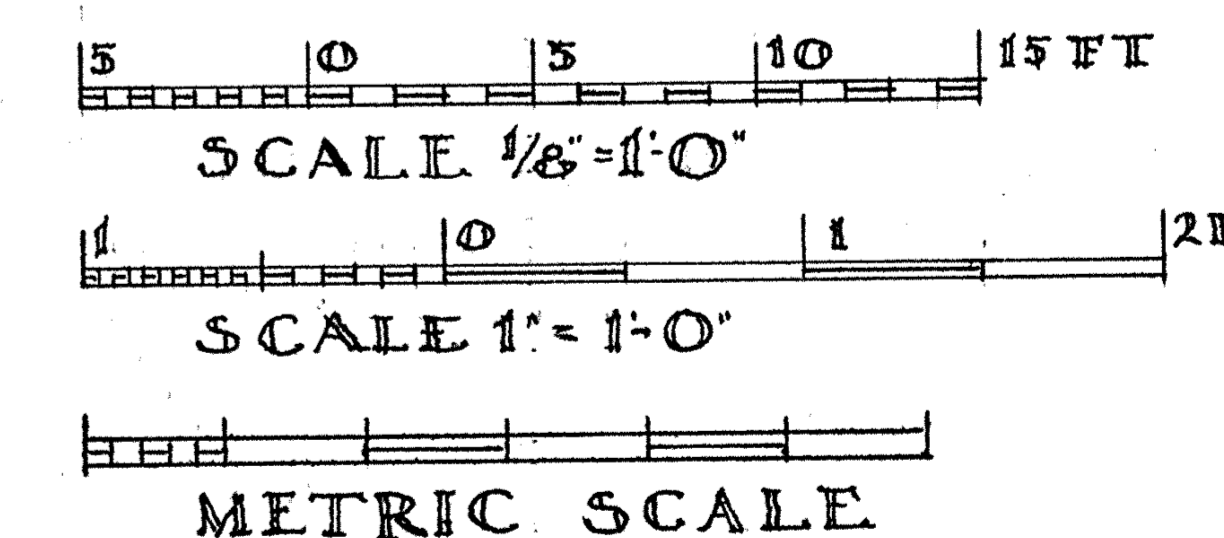
NAME OF STRUCTURE
THE FARM BUILDINGS AT HAYFIELDS
NEAR COCKEYSVILLE BALTIMORE COUNTY MARYLAND



SURVEY NO.
MD15

HISTORIC AMERICAN
BUILDINGS SURVEY
SHEET 5 OF 6 SHEETS

LIBRARY OF CONGRESS
INDEX NUMBER



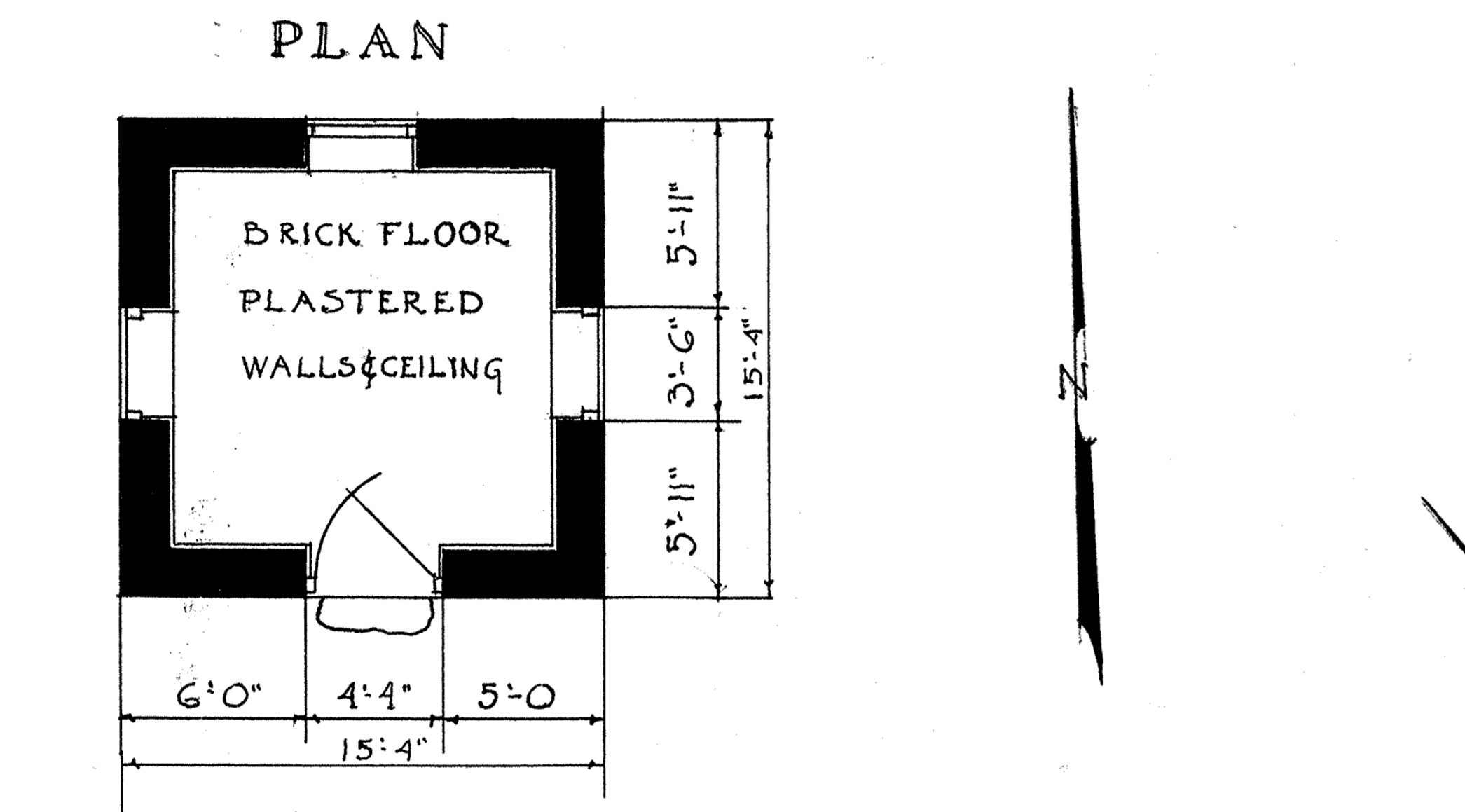
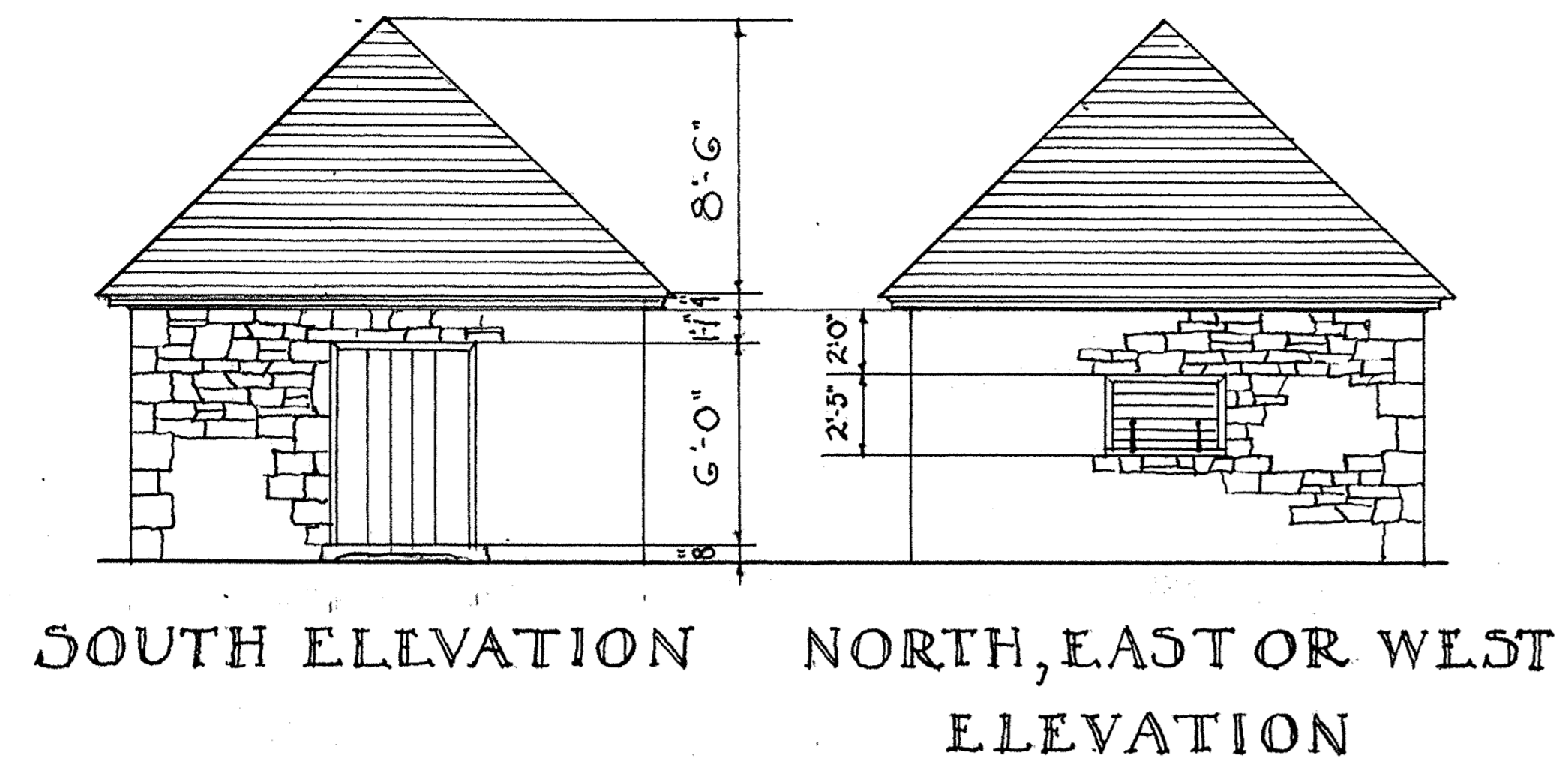
THE SMALL FARM DEPENDENCIES

OF THE SECOND PERIOD

SCALE 1/8" = 1'-0"

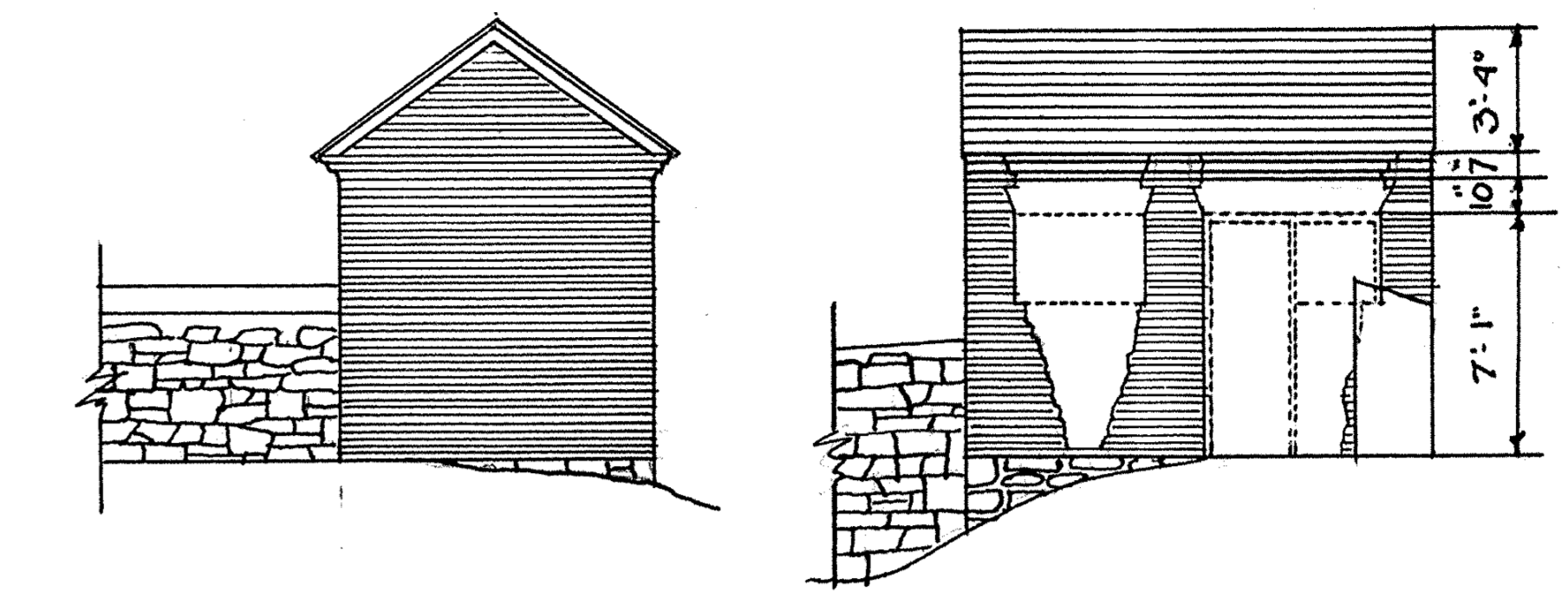
THE PRIVY IS PROBABLY CONTEMPORARY WITH THE BRICK BARN. ALL ROOFS ARE WOOD SHINGLE LAID FIVE INCHES TO THE WEATHER. THE STONE IS GRAY MARBLE LAID WITH A FLUSH JOINT. THE WOODWORK IS OAK SHOWING TRACES OF DARK RED PAINT.

THE STABLE & COACH HOUSE

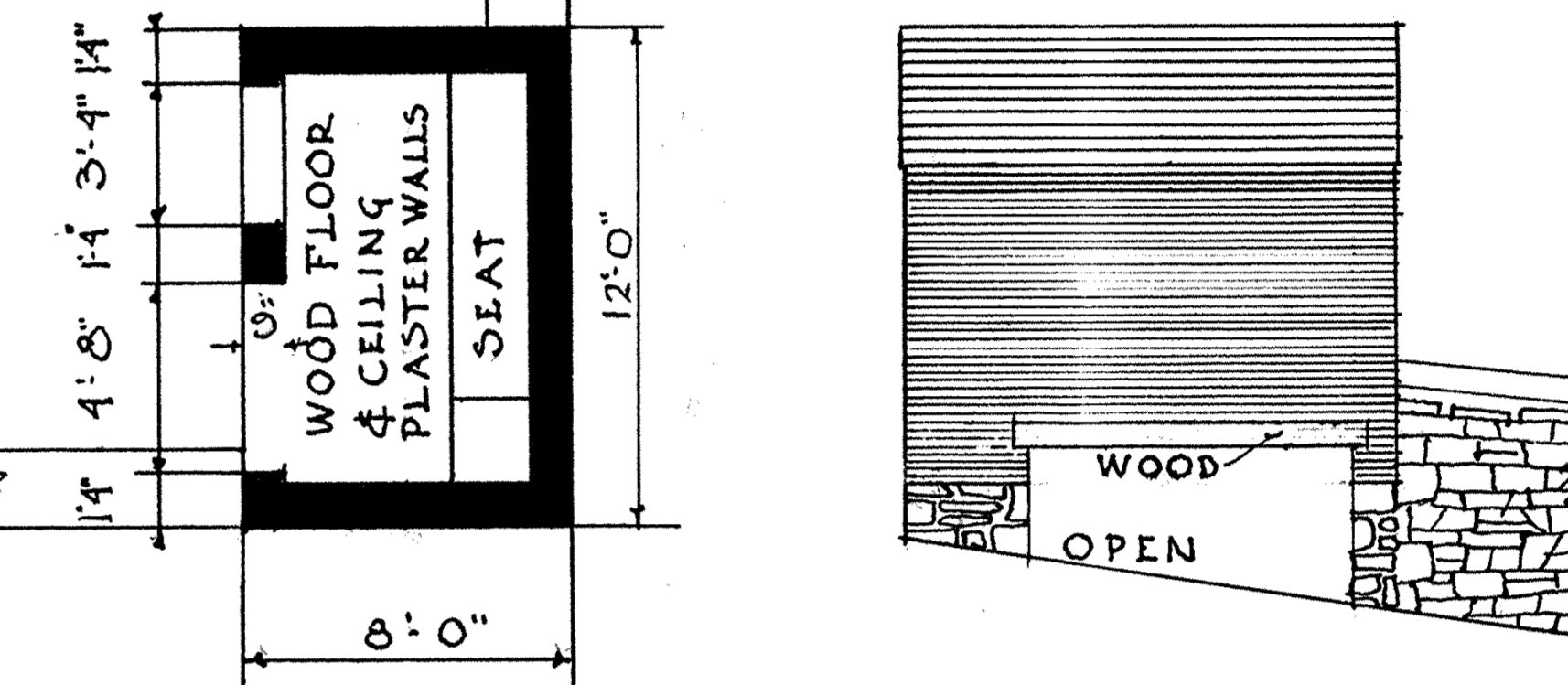


THE GAS HOUSE

DETAIL OF GAS HOUSE CORNICE
1/2 FULL SIZE

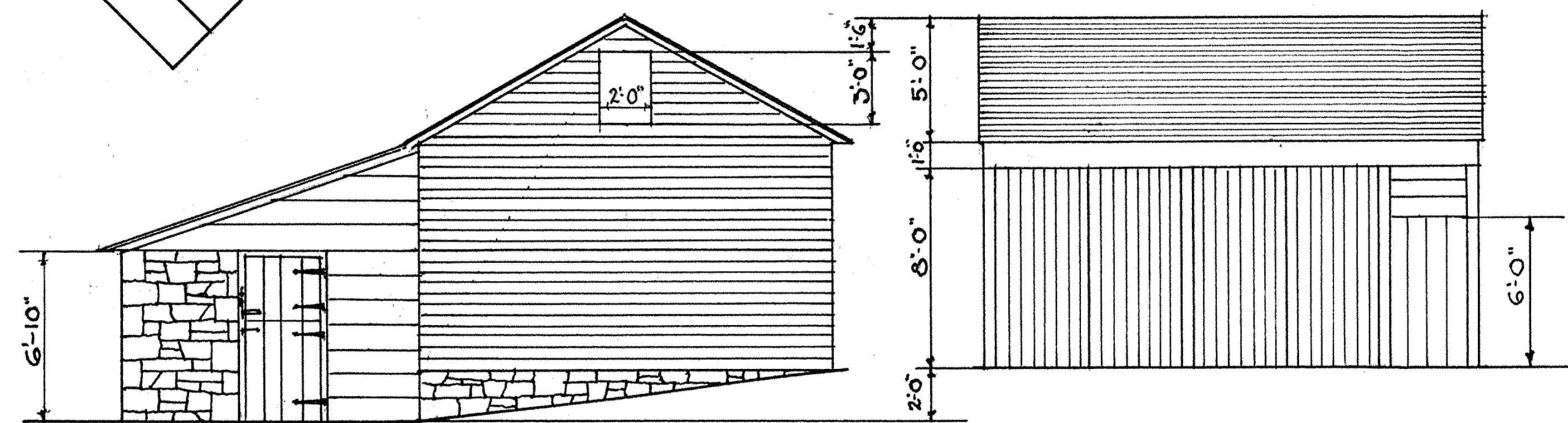


THE PRIVY



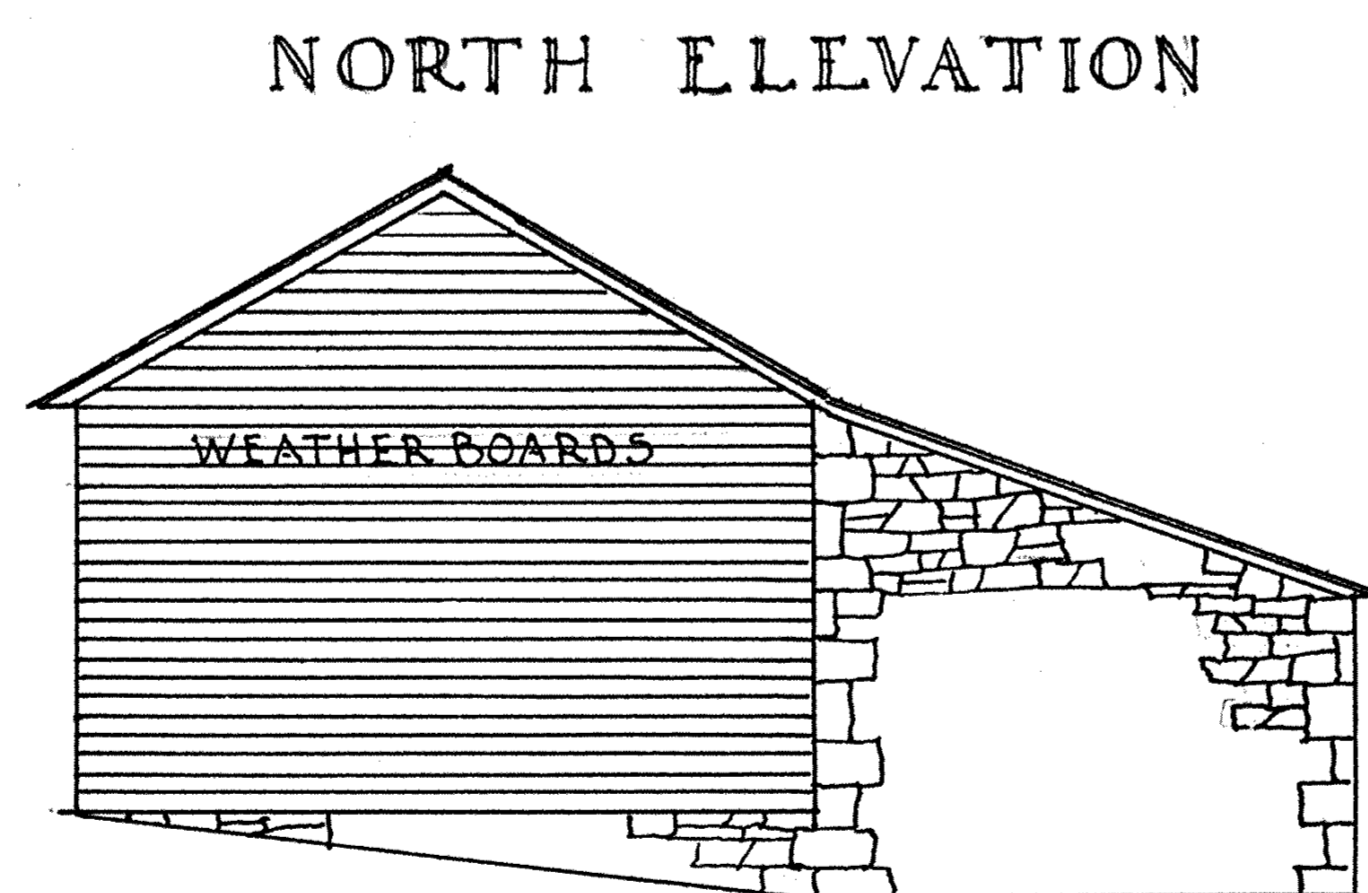
THE BRICKWORK IS IDENTICAL TO THAT IN THE BRICK HORSE BARN

DETAIL OF BRICK CORNICE ON PRIVY AND HORSE BARN
FULL SIZE



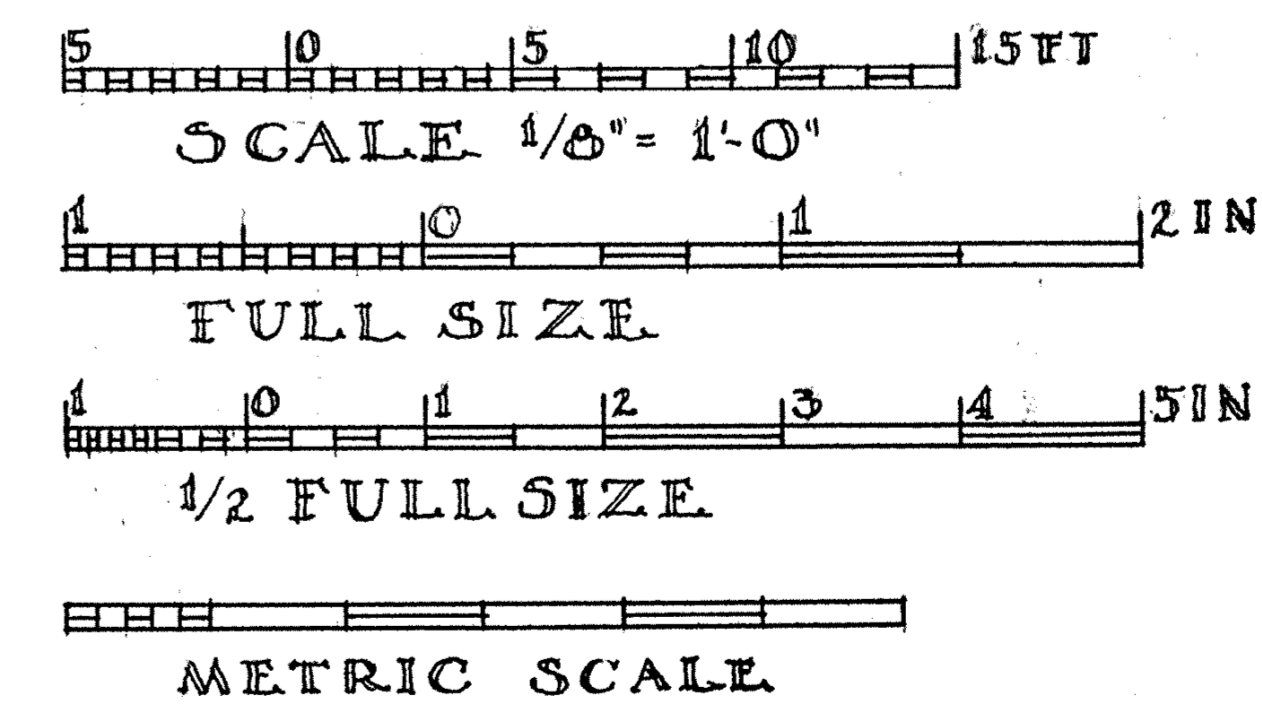
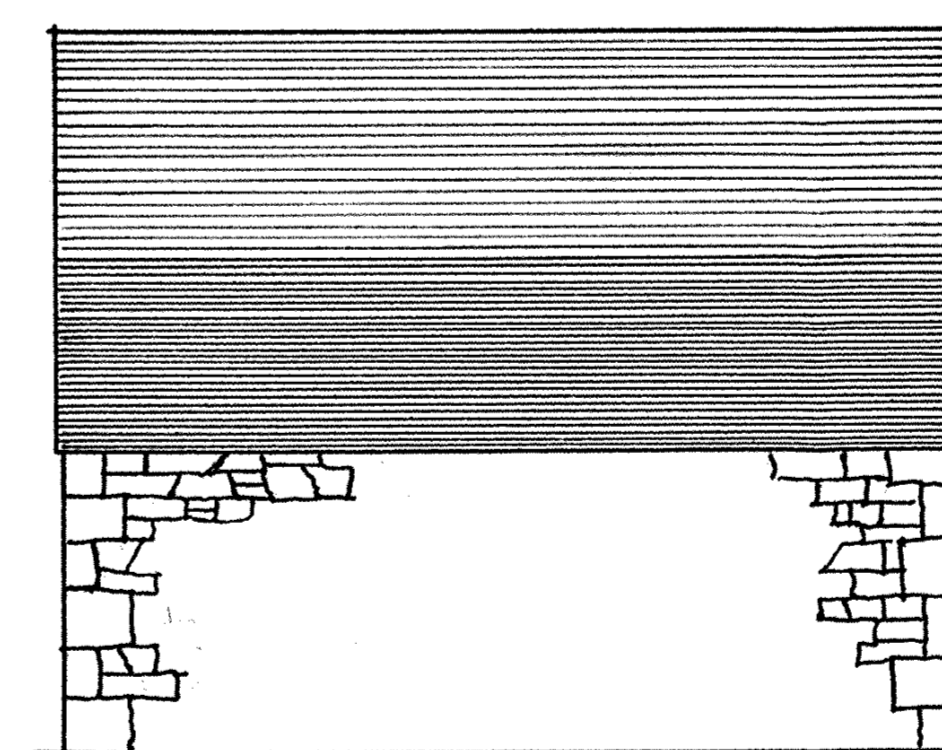
SOUTH ELEVATION

EAST ELEVATION



NORTH ELEVATION

WEST ELEVATION



ROBERT E. LEWIS DEL.

WORKS PROGRESS ADMINISTRATION
OFFICIAL PROJECT NO. 265-6907
UNDER DIRECTION OF UNITED STATES DEPARTMENT OF THE INTERIOR
NATIONAL PARK SERVICE, BRANCH OF PLANS AND DESIGN

NAME OF STRUCTURE
THE FARM BUILDINGS AT HAYFIELDS
NEAR COCKEYSVILLE BALTIMORE COUNTY MARYLAND



SURVEY NO.
MD 15

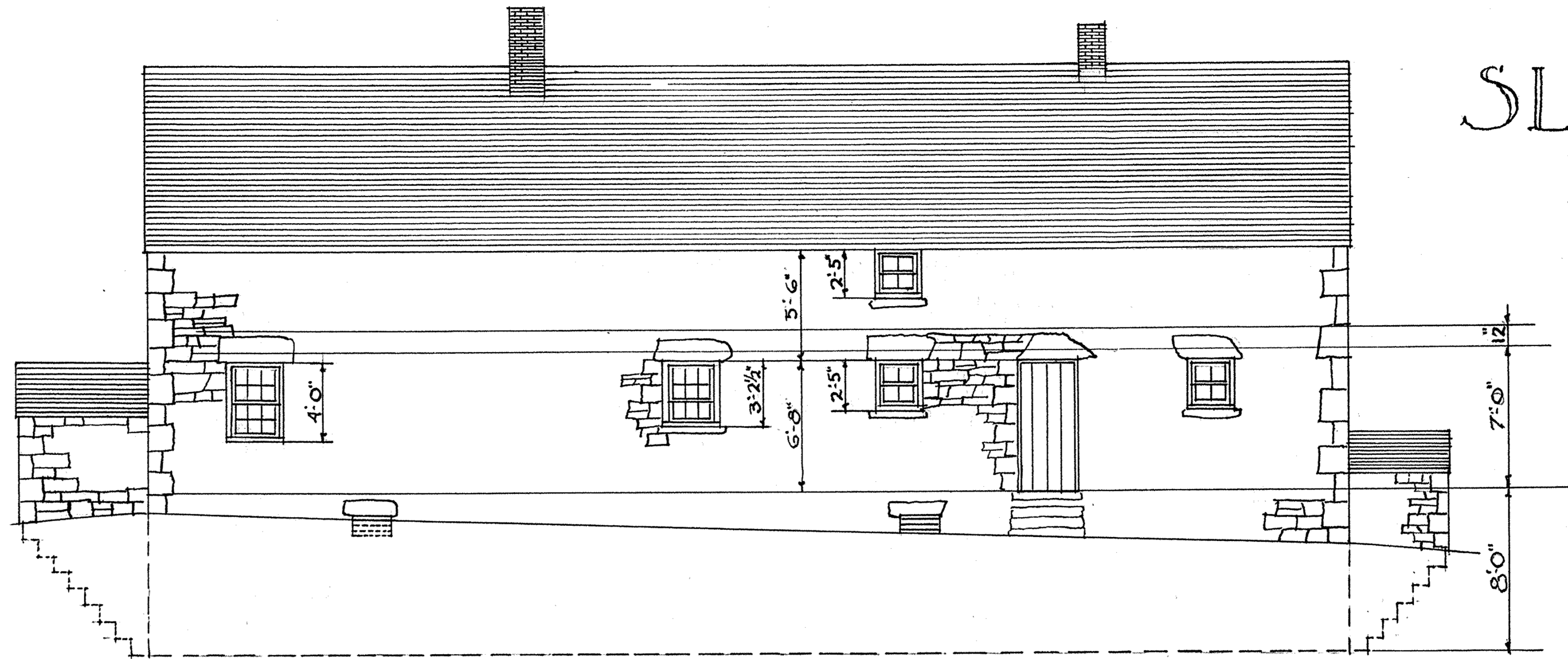
HISTORIC AMERICAN BUILDINGS SURVEY
SHEET 6 OF 8 SHEETS

LIBRARY OF CONGRESS
INDEX NUMBER

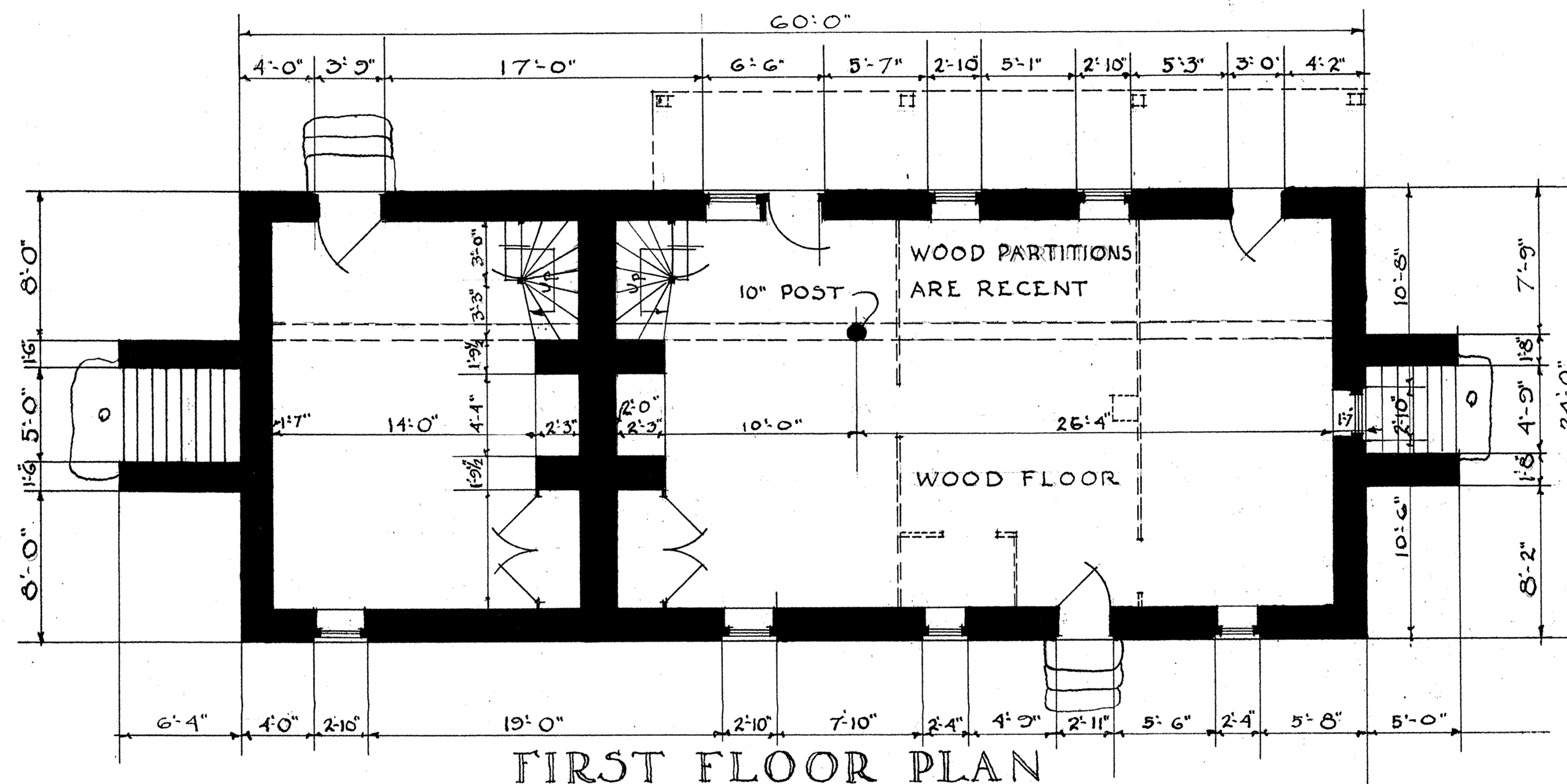
NOTES

THE STONE IS GRAY MARBLE LAID WITH A FLUSH JOINT-LARGE RECTANGULAR STONES ARE USED TO FORM ALL CORNERS-THE WOODWORK IS OAK SHOWING TRACES OF DARK RED PAINT-THE ROOFS ARE WOOD SHINGLE LAID FIVE INCHES TO THE WEATHER-THE EAVES ARE SEALED WITH A SINGLE BOARD-THE IRON RING IN THE TOP TREAD OF THE CELLER STAIRS WAS USED FOR LOWERING BARRELS

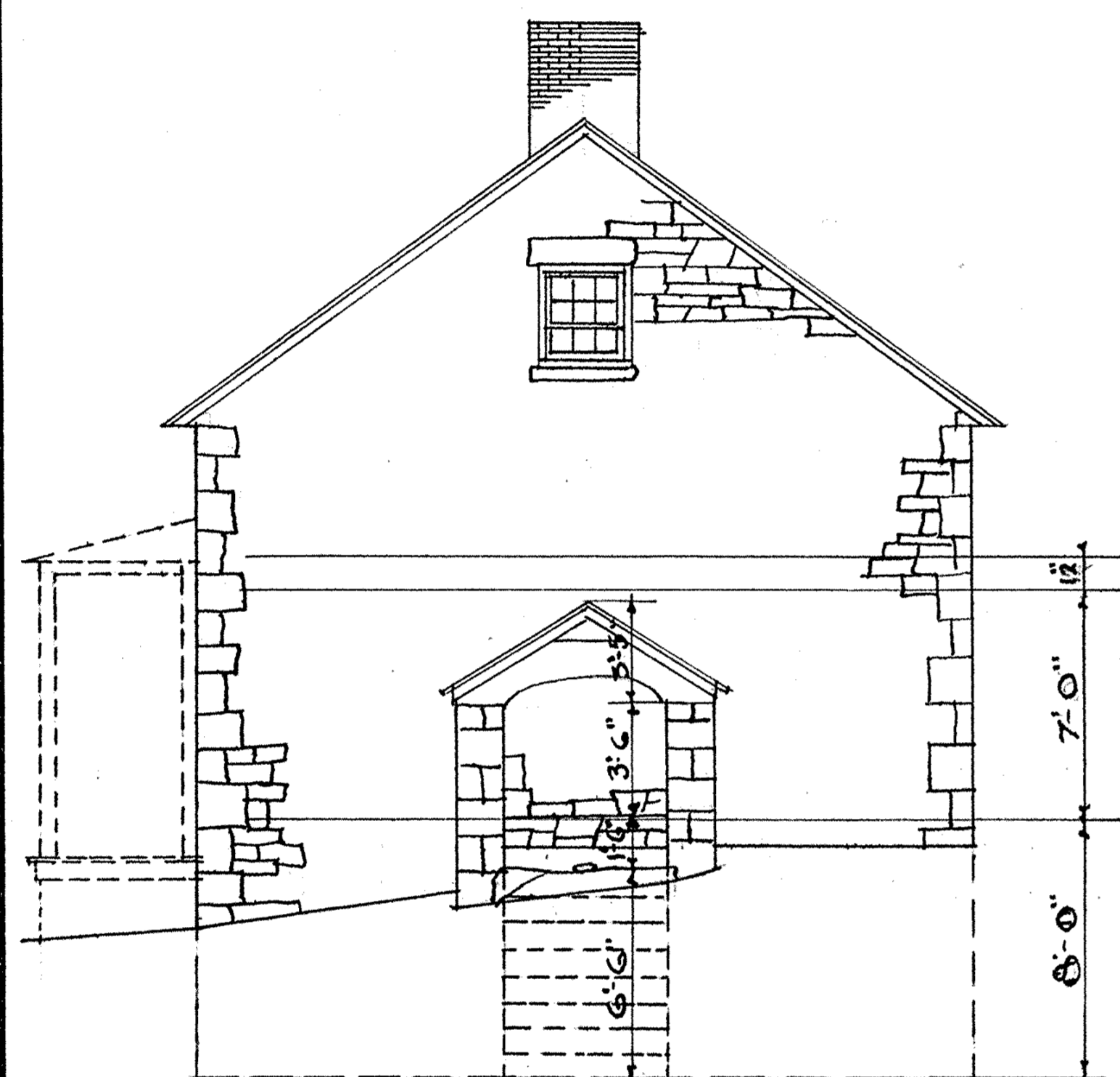
SLAVES' MESS HALL SECOND PERIOD SCALE 1/8"=1'-0"



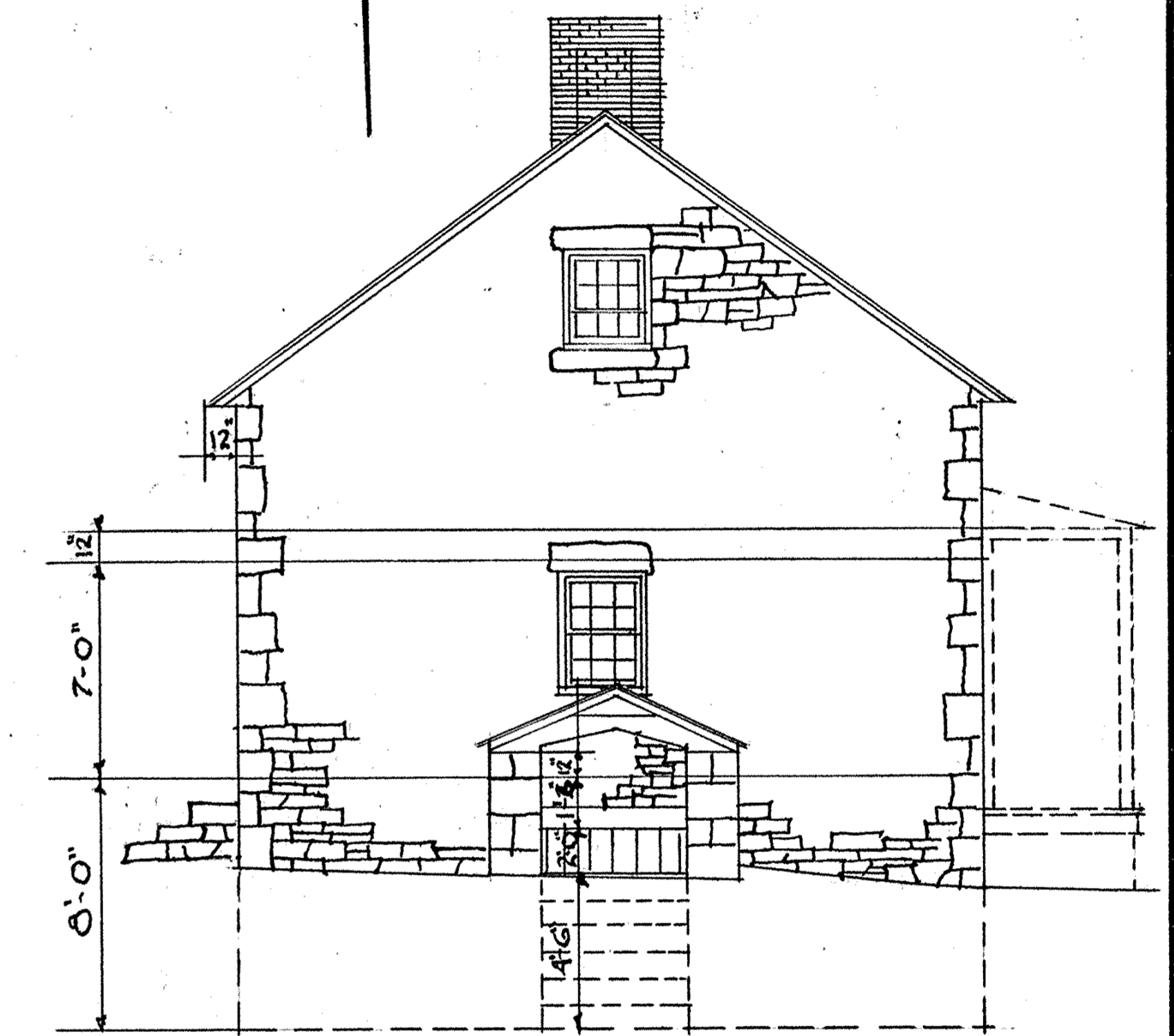
NORTH ELEVATION



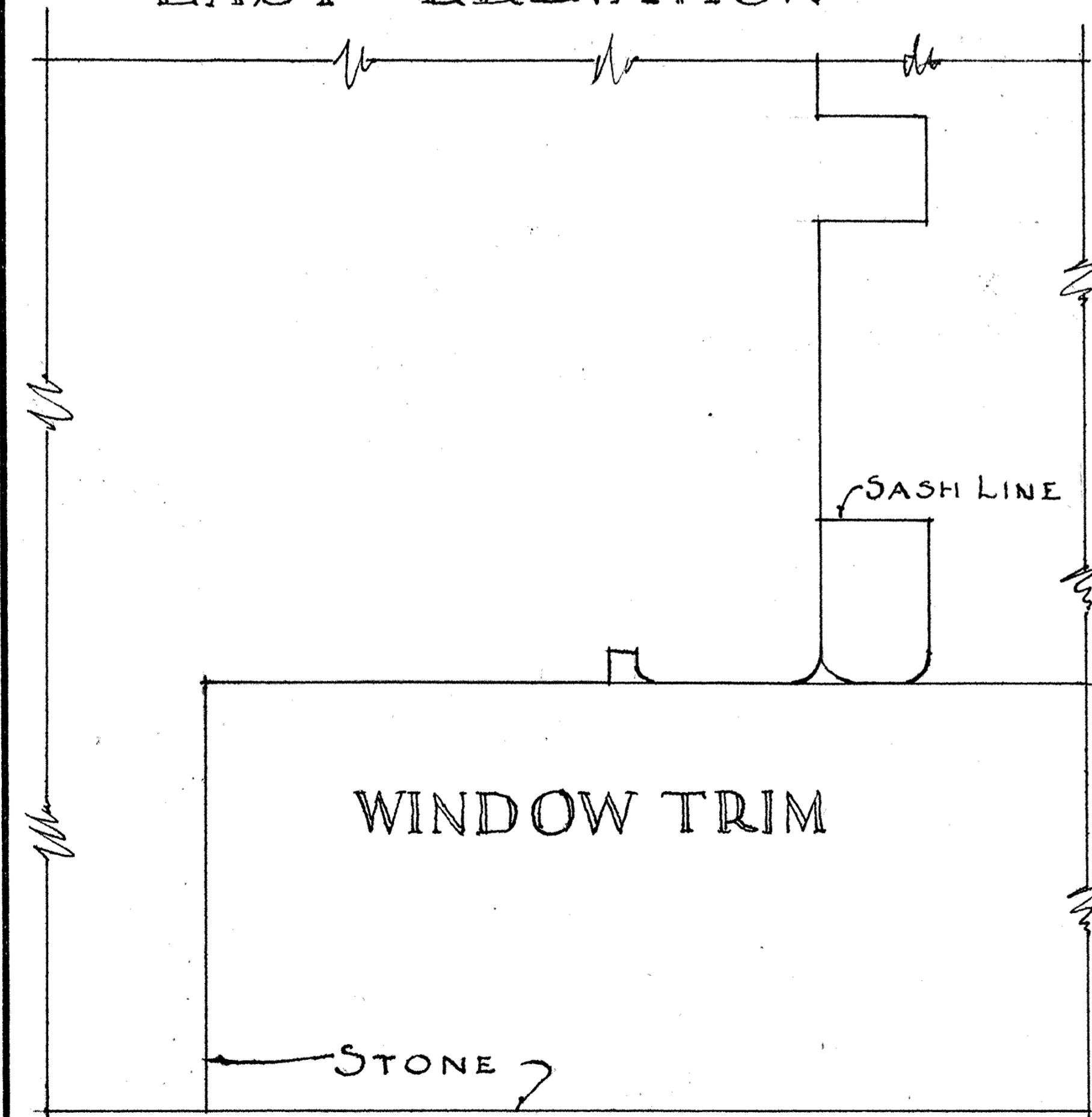
FIRST FLOOR PLAN



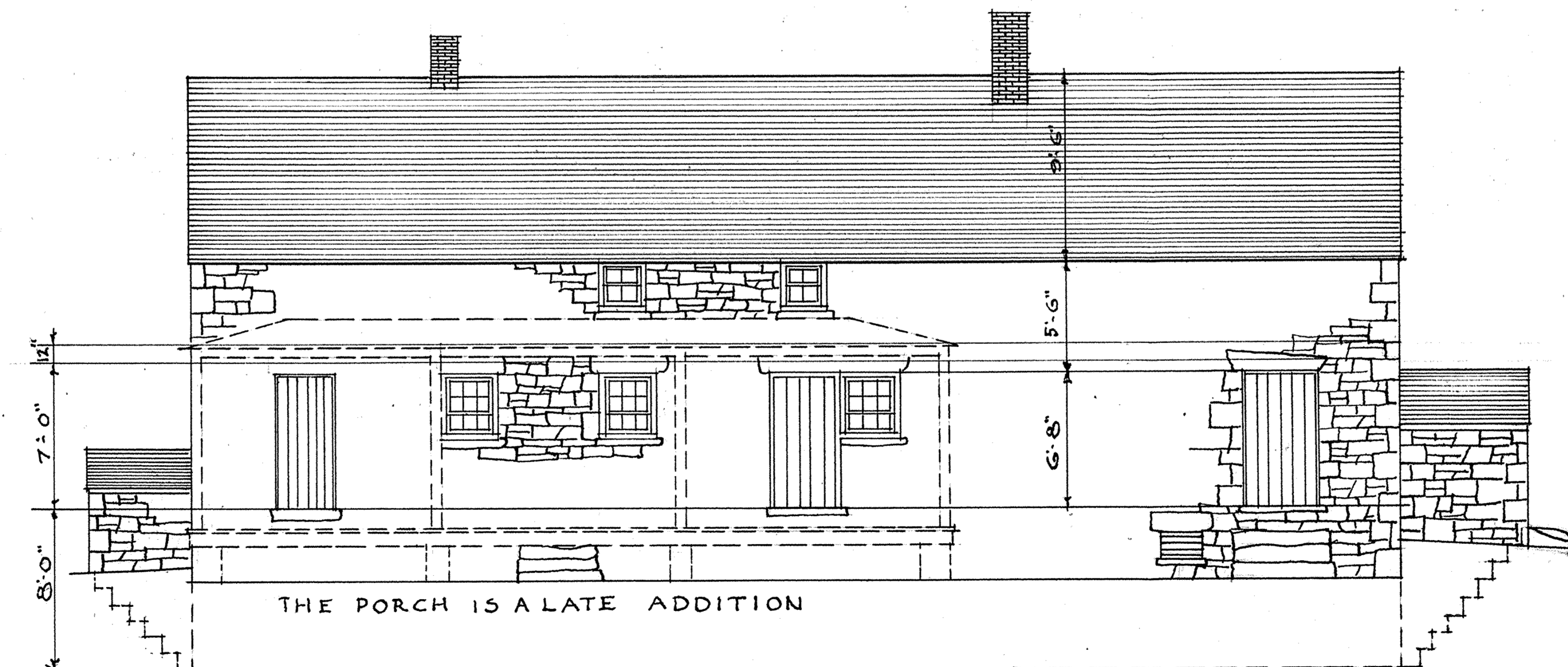
EAST ELEVATION



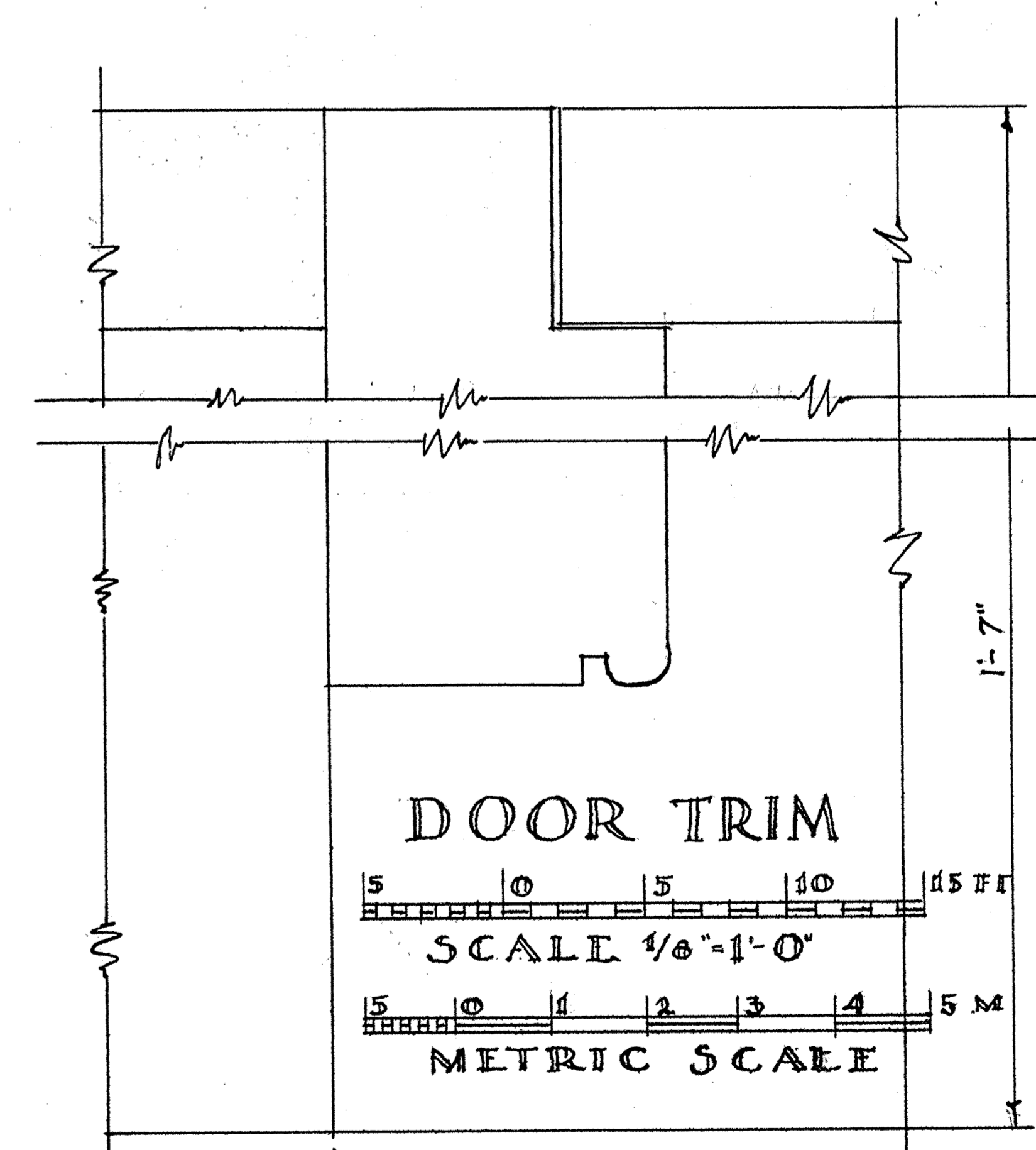
WEST ELEVATION



ROBERT E. LEWIS DEL.



SOUTH ELEVATION



DOOR TRIM

SCALE 1/8"=1'-0"
METRIC SCALE

WORKS PROGRESS ADMINISTRATION
OFFICIAL PROJECT NO. 265-6907
UNDER DIRECTION OF UNITED STATES DEPARTMENT OF THE INTERIOR
NATIONAL PARK SERVICE, BRANCH OF PLANS AND DESIGN

NAME OF STRUCTURE
THE FARM BUILDINGS AT HAYFIELDS
NEAR COCKEYSVILLE BALTIMORE COUNTY MARYLAND



SURVEY NO.
MD 15

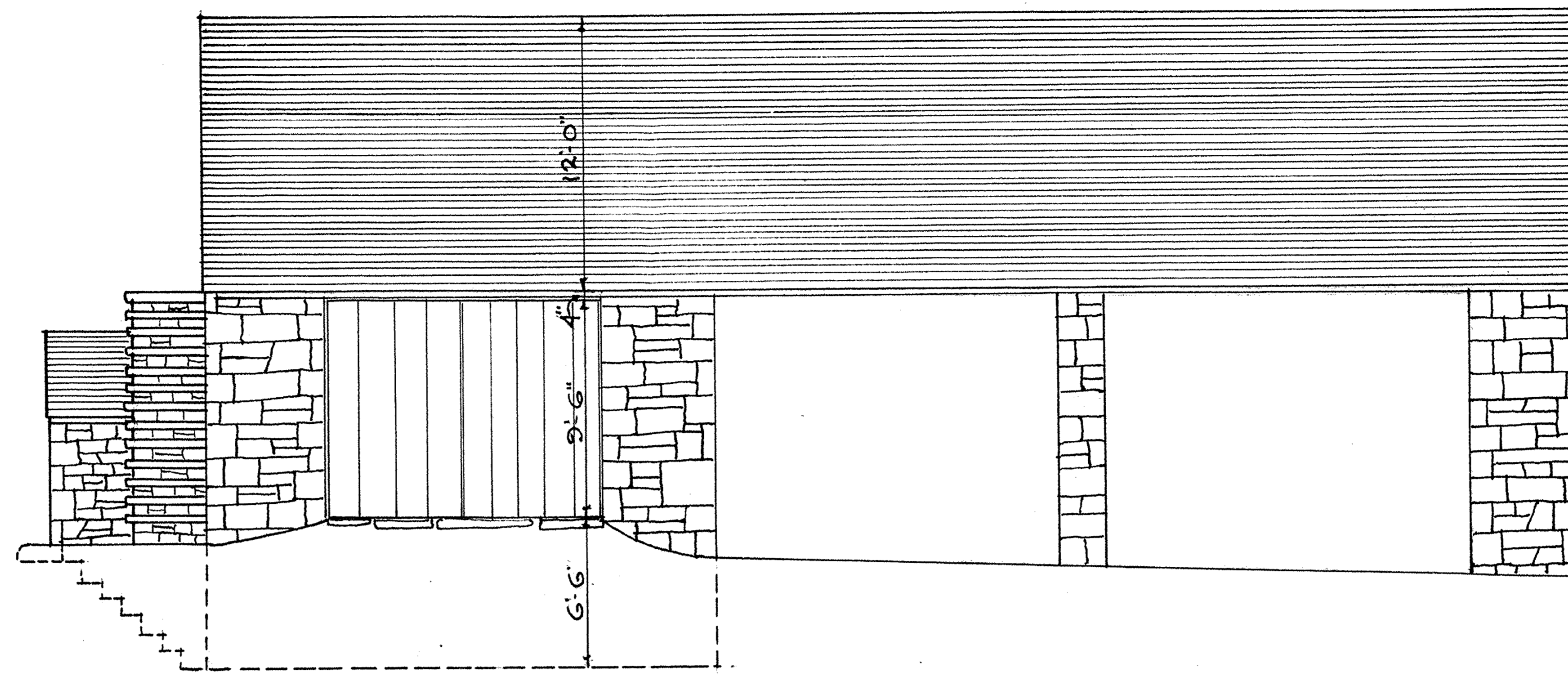
HISTORIC AMERICAN
BUILDINGS SURVEY
SHEET 7 OF 8 SHEETS

LIBRARY OF CONGRESS
INDEX NUMBER

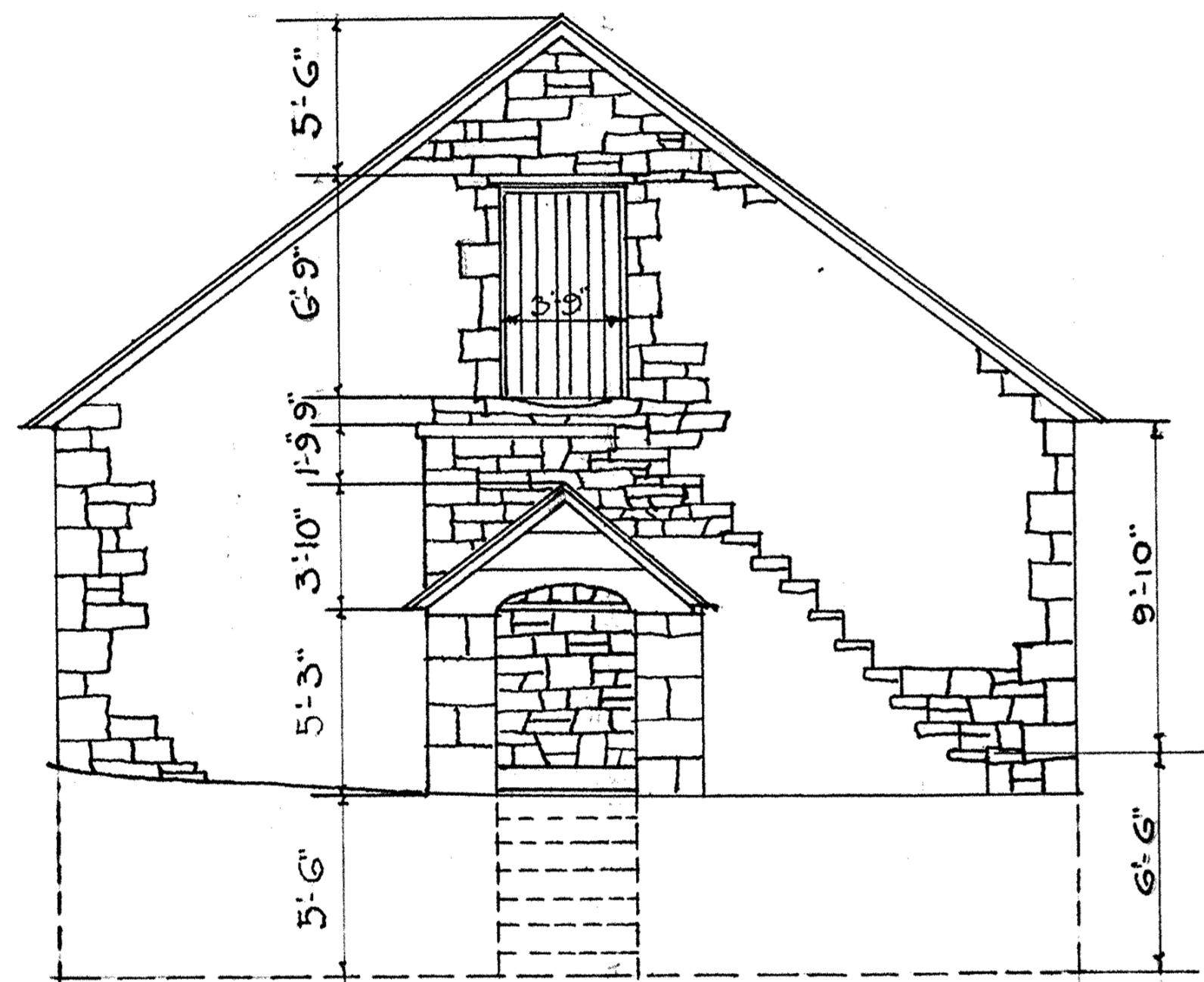
NOTES

THE STONE IS GRAY MARBLE LAID WITH A FLUSH JOINT—LARGE RECTANGULAR STONES ARE USED TO FORM ALL CORNERS—THE WOODWORK IS OAK SHOWING TRACES OF DARK RED PAINT—THE ROOFS ARE WOOD SHINGLE LAID FIVE INCHES TO THE WEATHER.

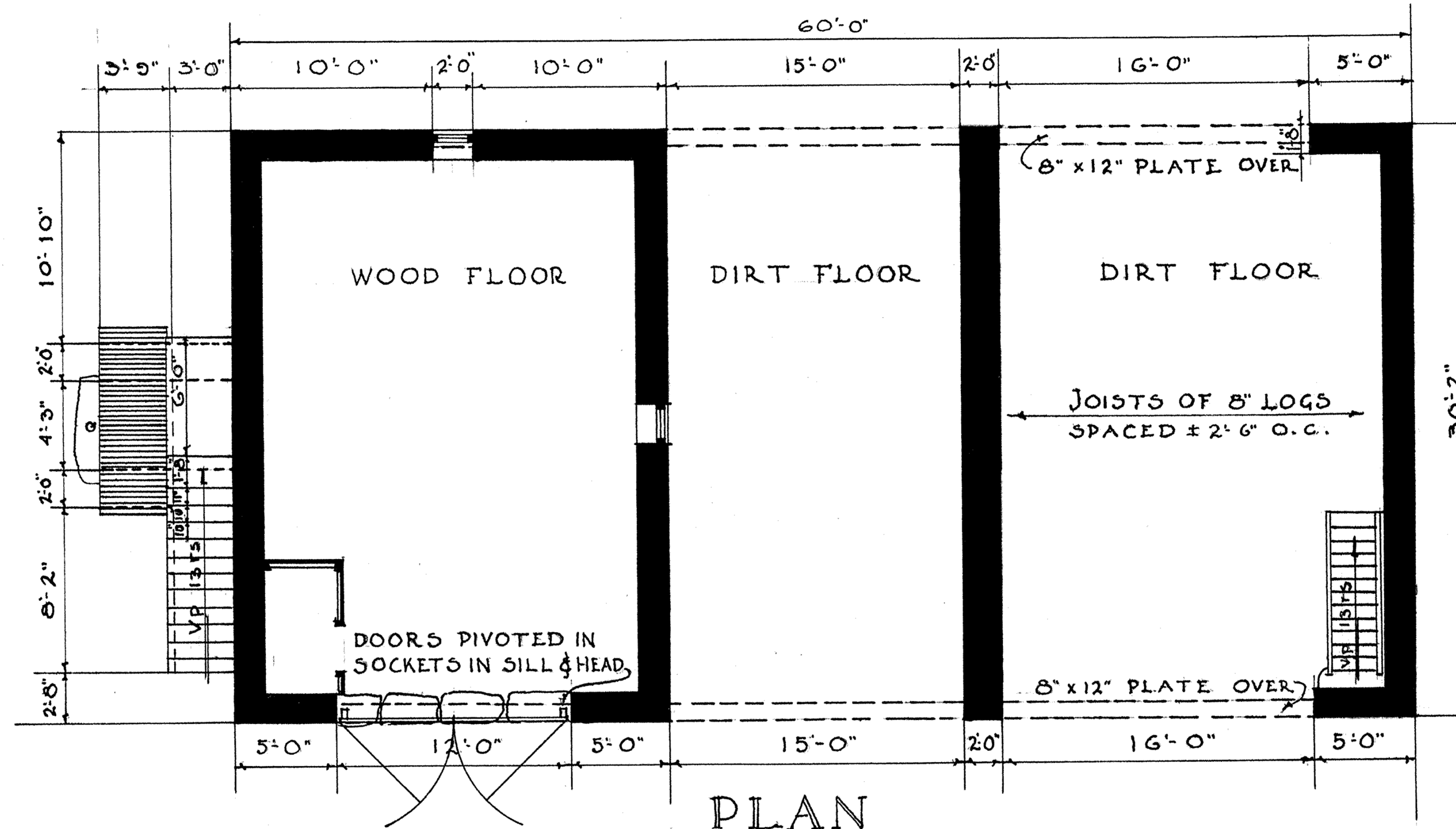
WAGON SHED & GRANARY SECOND PERIOD SCALE 1/8"=1'-0"



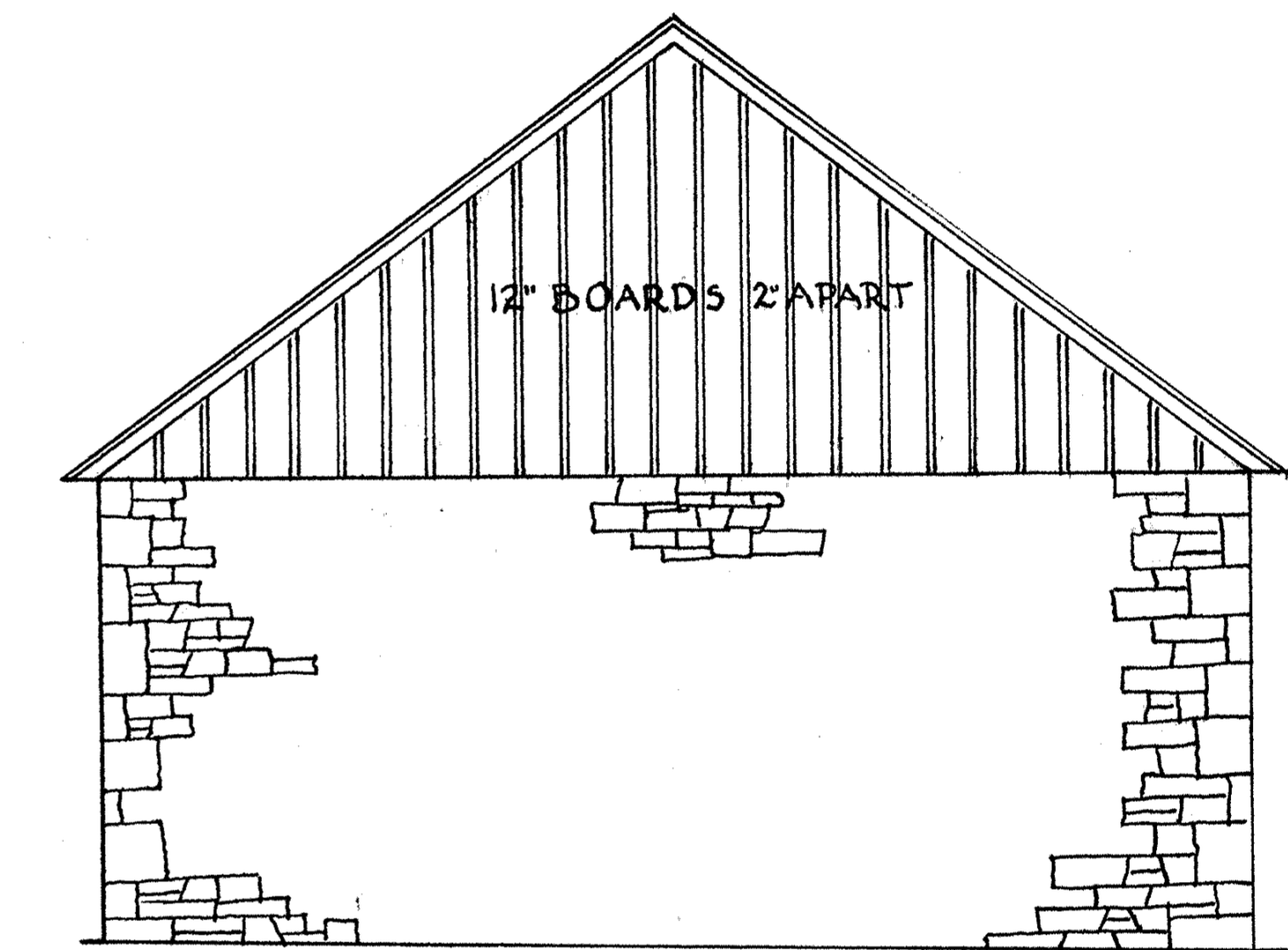
EAST ELEVATION



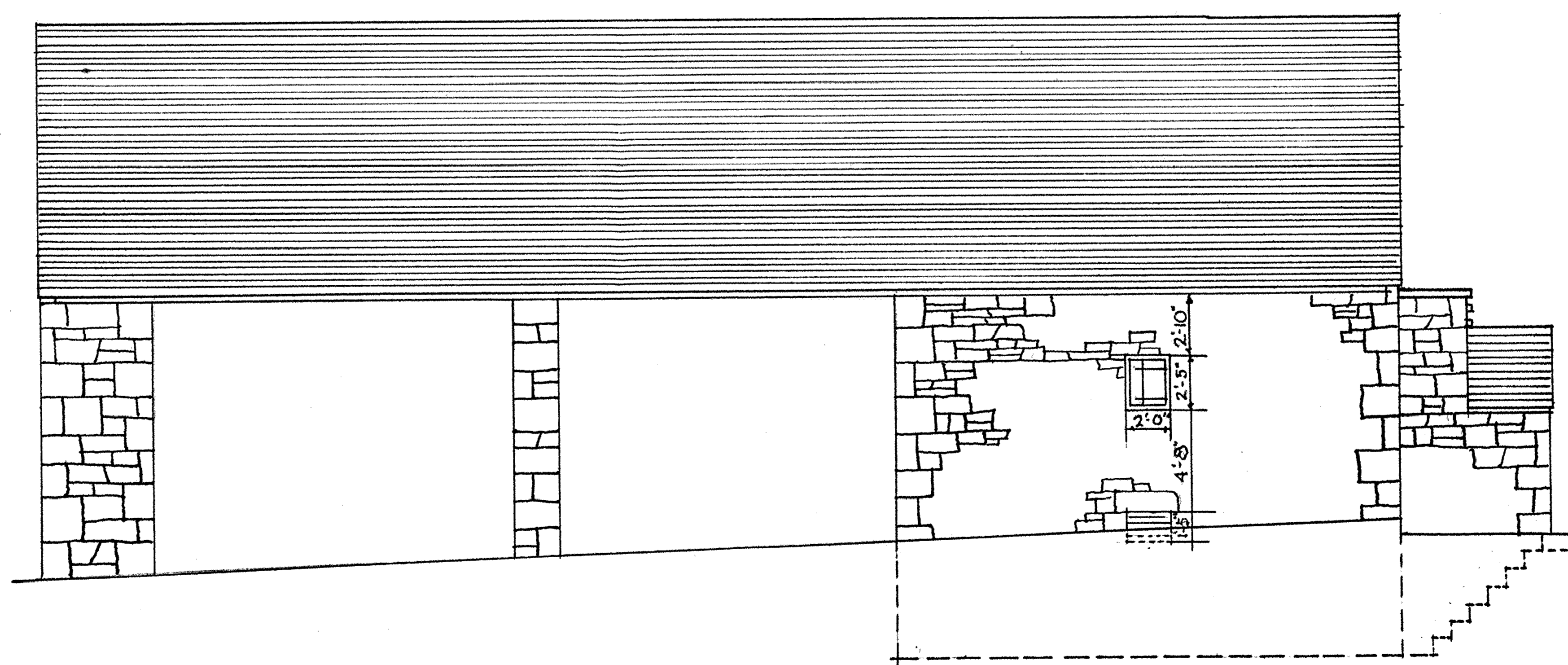
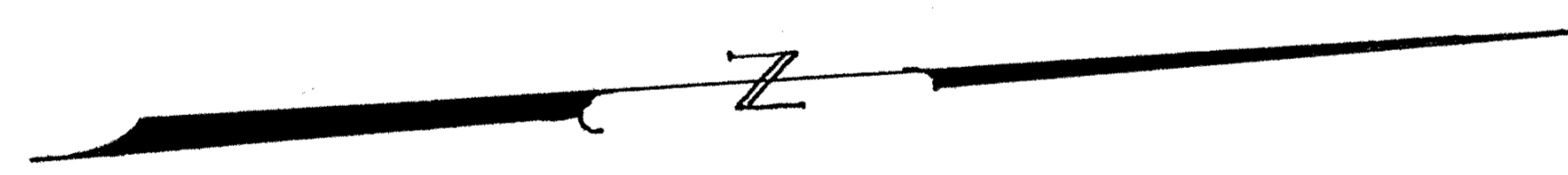
SOUTH ELEVATION



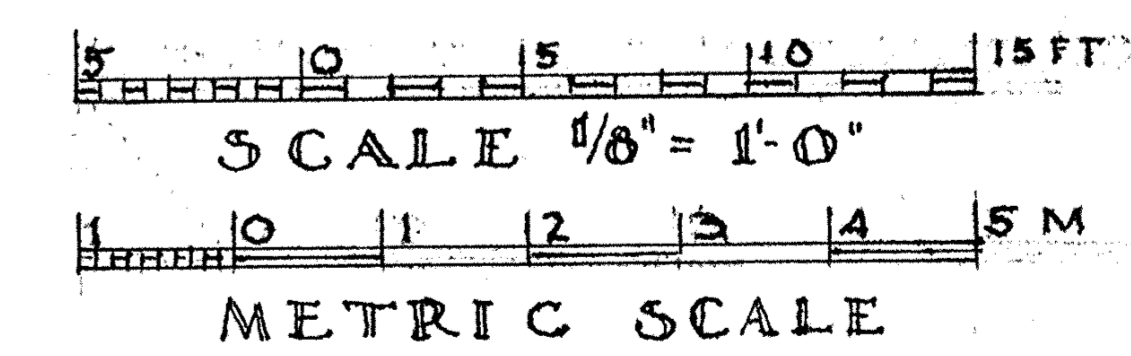
PLAN



NORTH ELEVATION



WEST ELEVATION



ROBERT E. LEWIS DEL.

WORKS PROGRESS ADMINISTRATION
OFFICIAL PROJECT NO. 265-6907
UNDER DIRECTION OF UNITED STATES DEPARTMENT OF THE INTERIOR
NATIONAL PARK SERVICE, BRANCH OF PLANS AND DESIGN

NAME OF STRUCTURE
THE FARM BUILDINGS AT HAYFIELDS
NEAR COCKEYSVILLE BALTIMORE COUNTY MARYLAND



SURVEY NO.
MD 15

HISTORIC AMERICAN
BUILDINGS SURVEY
SHEET 8 OF 8 SHEETS

LIBRARY OF CONGRESS
INDEX NUMBER